

|                 |  |
|-----------------|--|
| Report to:      | <b>Inverclyde Council, Local Police and Fire Scrutiny Sub-Committee</b>                      |
| Date of Report: | <b>16 March 2015</b>   |
| Report by:      | <b>Paul Tanzilli, Local Senior Officer ( LSO)</b><br><b>Scottish Fire and Rescue Service</b> |

|          |   |
|----------|---|
| Subject: | <b>Scottish Fire and Rescue (SFRS) Report</b> |
|----------|---|

## **PURPOSE OF THIS REPORT**

The purpose of this report is to inform the Scrutiny Sub-Committee members of Fire and Rescue performance and activities during the January 2015 reporting period.

## **PERFORMANCE**

2. An SFRS performance report is attached (Appendix A) to provide Elected Members with a Ward analysis performance report which relates to a range of Fire & Rescue operational activities within Inverclyde during the month of January of the 2014/15 reporting period.

The information provided in this report and Appendix continues to show reductions across a range of fire related performance indicators; however it also identifies those areas where further interventions are required for the remainder of this financial year in order to tackle those areas where operational demand is highest.

A summary of the report is detailed below:

- a. There were no fire fatalities or fire related injuries within Inverclyde during the reporting period.
- b. Deliberate fire raising has fallen from 13 in January 2014 to 9 in 2015.
- c. There is a rise in the number of all accidental primary fires from 10 to 12 during the reporting period which includes accidental dwelling fires.
- d. The number of non-domestic fires for this reporting period has fallen from 4 to 1.
- e. Special service activity levels rose from 11 to 19 during this reporting period which includes a rise in flooding from 2 to 5.
- f. The total number of false alarms has fallen from 54 to 50 during the reporting period with a reduction in good intent calls from 13 to 6.

## **PRIORITIES & INTERVENTIONS**

3. SFRS is committed to working in partnership with Community Planning partners in the public, private, and voluntary sectors in order to work together for a safer Scotland. Strengthening our relationship with and working in partnership to add value to our communities is critical to the success of our strategy.

There following activities are illustrative of SFRS activities in terms of educational activities and interventions:

- a. On the 14<sup>th</sup> January LSO Paul Tanzilli launched the SFRS Early Years initiative at Greenock Community Fire Station which was attended by primary school teachers from across Inverclyde and Councillor Clocherty on behalf of Inverclyde Council.  
Each nursery school was issued with a children's play pack which can be used by teachers to encourage children to think about fire safety related issues.
- b. SFRS continues to work in partnership with Community Planning partners in order to further reduce the number of fire and other emergency incidents attended in Inverclyde. Our participation at the multi-agency tasking and coordinating (MATAC) meetings is one of the key ways in which we work with partners including Police and Community Safety Services to tackle fire related ASB issues including deliberate fire raising and malicious calls. The SFRS LALO position is now fully established with the officer attending weekly Community Safety Partnership meetings at West Stewart Street in a multi-agency approach with Police, Community Wardens and Housing colleagues to deal with ASB and operational matters within Inverclyde.
- c. Home Fire Safety Visits (HFSV) are seen as a key way of preventing accidental house fires and reducing fire related injuries by fitting smoke alarms and providing fire safety advice to occupants.
- d. Schools education – dedicated fire safety staff provide a range of educational visits and talks within educational establishments in order to promote fire safety to young people. The aim is to promote safety and change the culture which may lead to fewer deaths and injuries from fire in future generations.

## **RECOMMENDATIONS**

Sub-Committee members are asked to note the contents of this report.

Appendix A – SFRS Performance Report for Inverclyde- January 2015.



**SCOTTISH**  
**FIRE AND RESCUE SERVICE**  
Working together for a safer Scotland

## Inverclyde

|             |               |
|-------------|---------------|
| Wards       | <b>6</b>      |
| Population* | <b>80,680</b> |
| Dwellings*  | <b>39,590</b> |
| Hectares    | <b>17,356</b> |

\* Source: GROS - General Register Office for Scotland  
(Mid yr est 2012)

## January Ward performance report

### 2014-2015

#### **DISCLAIMER**

The figures included in this report are provisional and subject to change as a result of quality assurance and review. The statistics quoted are internal management information published in the interests of transparency and openness.

The Scottish government publishes Official Statistics each year which allow for comparisons to be made over longer periods of time.

Please ensure any external partners in receipt of these reports are aware of this.

Current month vs target\* OR previous 3 yr rolling ave\*\* (for period)

| ID    | Key Performance Indicators   | Page | Target   | Perf.%(+/-) | % Targets |
|-------|--|------|----------|-------------|-----------|
| 1a    | All deliberate fires   | 3    | AVE.     | -40%        |           |
| 1b    | All deliberate primary fires   | 4    | AVE.     | -44%        |           |
| 1bi   | All deliberate dwelling fires  | 5    | AVE.     | 20%         |           |
| 1bii  | All deliberate other building fires  | 6    | AVE.     | -100%       |           |
| 1biii | All deliberate vehicle fires   | 7    | AVE.     | -100%       |           |
| 1biv  | All deliberate 'other' primary fires                                       | 8    | AVE.     | 200%        |           |
| 1c    | All deliberate secondary fires   | 9    | AVE.     | -38%        |           |
| 1ci   | All deliberate secondary refuse fires                                      | 10   | AVE.     | -29%        |           |
| 1cii  | All deliberate secondary 'other' fires                                     | 11   | AVE.     | -63%        |           |
| 2a    | All accidental fires   | 12   | AVE.     | 34%         |           |
| 2b    | All accidental primary fires   | 13   | AVE.     | 29%         |           |
| 2bi   | All accidental dwelling fires  | 14   | DWELLING | 83%         | -10%      |
| 2bii  | All accidental other building fires  | 15   | AVE.     | 50%         |           |
| 2biii | All accidental vehicle fires   | 16   | AVE.     | -100%       |           |
| 2biv  | All accidental 'other' primary fires                                       | 17   | AVE.     |             |           |
| 2c    | All accidental secondary fires   | 18   | AVE.     | 200%        |           |
| 2ci   | All accidental secondary refuse fires                                      | 19   | AVE.     | -100%       |           |
| 2cii  | All accidental secondary 'other' fires                                     | 20   | AVE.     |             |           |
| 3a    | All fire casualties (fatal & non-fatal (incl. precautionary checkups))     | 21   | AVE.     | -100%       |           |
| 3ai   | All fatal fire casualties  | 22   | CASUALTY | -100%       | -5%       |
| 3aii  | Non-fatal fire casualties (excl. precautionary checkups)                   | 23   | CASUALTY | -100%       | -5%       |
| 3aiii | Non-fatal fire casualties (incl. precautionary checkups)                   | 24   | AVE.     | -100%       |           |
| 3bi   | All fatal accidental dwell. fire casualties                                | 25   | CASUALTY | -100%       | -5%       |
| 3bii  | Non-fatal accidental dwell. fire casualties (excl. precautionary checkups) | 26   | CASUALTY | -100%       | -5%       |
| 3biii | Non-fatal accidental dwell. fire casualties (incl. precautionary checkups) | 27   | AVE.     | -100%       |           |
| 4a    | Non domestic fires   | 28   | NON DOM  | -75%        | prev yr   |
| 5     | Special Service - All  | 29   | AVE.     | 33%         |           |
| 5a    | Special Service - RTCs   | 30   | AVE.     | 200%        |           |
| 5b    | Special Service - Flooding   | 31   | AVE.     | 88%         |           |
| 5c    | Special Service - Extrication  | 32   | AVE.     | -100%       |           |
| 5d    | Special Service - Others   | 33   | AVE.     | 6%          |           |
| 6a    | Non-fatal casualties per RTC   | 34   | AVE.     | 500%        |           |
| 6b    | Fatal casualties per RTC   | 35   | AVE.     |             |           |
| 10a   | False Alarms - All   | 36   | AVE.     | -18%        |           |
| 10b   | False Alarm - Good Intent  | 37   | AVE.     | -50%        |           |
| 10c   | False Alarm - Malicious  | 38   | AVE.     | 50%         |           |
| 10d   | False Alarm - Equipment failure  | 39   | AVE.     | -13%        |           |

**TARGETS - Set by Scottish Government displayed within Annex B of the Fire and Rescue Framework for Scotland 2013.****Fire Casualties - Displayed above as "CASUALTY".**

Reduce the rate of fire fatalities and casualties (excl. precautionary checkups) by 5% based on the previous 3 year rolling average.

**Accidental Dwelling Fires - Displayed above as "DWELLING".**

Reduce the rate of accidental dwelling fires by 10% based on the previous 3 year average.

**Non Domestic - Displayed above as "NON DOM".**

Reduce the rate of non-domestic fires from the previous year

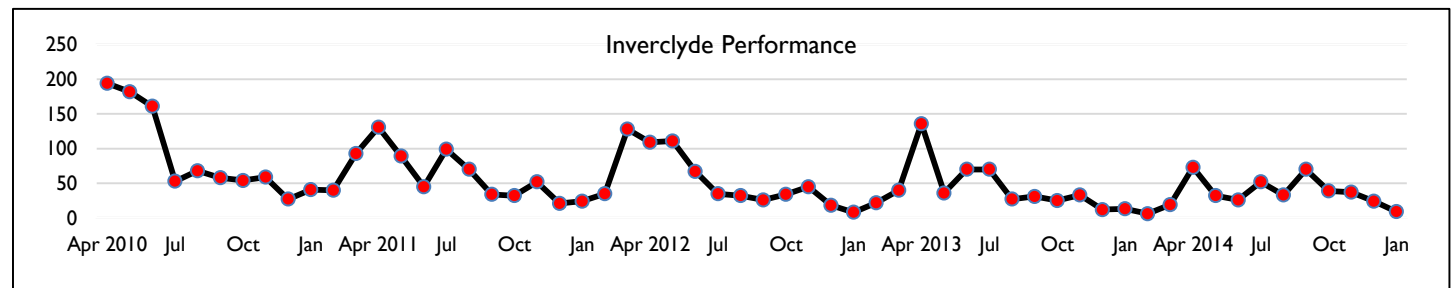
**Previous 3 year average - Displayed above as "AVE."**

Measures performance of analysis period against previous 3 year average (for same period)

**1a - All deliberate fires**

| January ward ave. for Inverclyde - 2 | 2010/11 | 2011/12 | 2012/13 | 2013/14 | 2014/15  | Sparkline |
|--------------------------------------|---------|---------|---------|---------|----------|-----------|
| Inverclyde East Central              | 11      | 6       | 1       | 3       | 2        |           |
| Inverclyde East                      | 8       | 6       | 3       | 1       | 1        |           |
| Inverclyde North                     | 7       | 4       | 3       | 3       | 2        |           |
| <b>Inverclyde South</b>              | 9       | 4       | 1       | 0       | <b>3</b> |           |
| Inverclyde South West                | 5       | 3       | 0       | 4       | 0        |           |
| Inverclyde West                      | 1       | 1       | 0       | 2       | 1        |           |

| Council area totals within LSO   | 2010/11 | 2011/12 | 2012/13 | 2013/14 | 2014/15 | Sparkline |
|----------------------------------|---------|---------|---------|---------|---------|-----------|
| East Renfrewshire                | 12      | 3       | 9       | 5       | 5       |           |
| Inverclyde                       | 41      | 24      | 8       | 13      | 9       |           |
| Renfrewshire                     | 45      | 20      | 22      | 17      | 11      |           |
| <i>Inverclyde % of LSO Total</i> | 42%     | 51%     | 21%     | 37%     | 36%     |           |

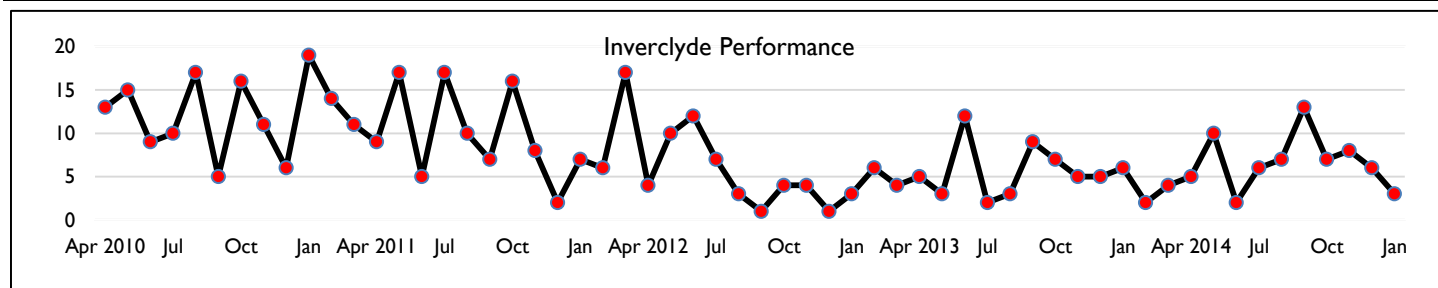


| LSO area totals within SDA                        | 2010/11     | 2011/12    | 2012/13    | 2013/14    | 2014/15    | Sparkline |
|---|-------------|------------|------------|------------|------------|-----------|
| W1 - Argyll & Bute / East / & West Dunbartonshire | 61          | 57         | 39         | 35         | 10         |           |
| W2 - Glasgow City                                 | 210         | 146        | 104        | 117        | 83         |           |
| W3 - South Lanarkshire                            | 91          | 66         | 48         | 34         | 26         |           |
| W4 - North Lanarkshire                            | 156         | 95         | 66         | 59         | 45         |           |
| W5 - Ayrshire East / North / South                | 132         | 73         | 62         | 45         | 26         |           |
| W6 - Renfrewshire / & East / Inverclyde           | 98          | 47         | 39         | 35         | 25         |           |
| W7 - Dumfries & Galloway                          | 6           | 4          | 9          | 6          | 4          |           |
| <i>W6 % of SDA Total</i>                          | 13%         | 10%        | 11%        | 11%        | 11%        |           |
| <b>Scotland</b>                                   | <b>1122</b> | <b>854</b> | <b>600</b> | <b>562</b> | <b>449</b> |           |

**Ib - All deliberate primary fires**

| January ward ave. for Inverclyde - I | 2010/11 | 2011/12 | 2012/13 | 2013/14 | 2014/15  | Sparkline |
|--------------------------------------|---------|---------|---------|---------|----------|-----------|
| Inverclyde East Central              | 6       | 2       | 0       | 1       | 0        |           |
| Inverclyde East                      | 5       | 2       | 2       | 1       | 1        |           |
| <b>Inverclyde North</b>              | 2       | 3       | 0       | 3       | <b>2</b> |           |
| Inverclyde South                     | 6       | 0       | 1       | 0       | 0        |           |
| Inverclyde South West                | 0       | 0       | 0       | 1       | 0        |           |
| Inverclyde West                      | 0       | 0       | 0       | 0       | 0        |           |

| Council area totals within LSO   | 2010/11 | 2011/12 | 2012/13 | 2013/14 | 2014/15 | Sparkline |
|----------------------------------|---------|---------|---------|---------|---------|-----------|
| East Renfrewshire                | 6       | 0       | 3       | 4       | 2       |           |
| Inverclyde                       | 19      | 7       | 3       | 6       | 3       |           |
| Renfrewshire                     | 12      | 6       | 11      | 3       | 3       |           |
| <i>Inverclyde % of LSO Total</i> | 51%     | 54%     | 18%     | 46%     | 38%     |           |

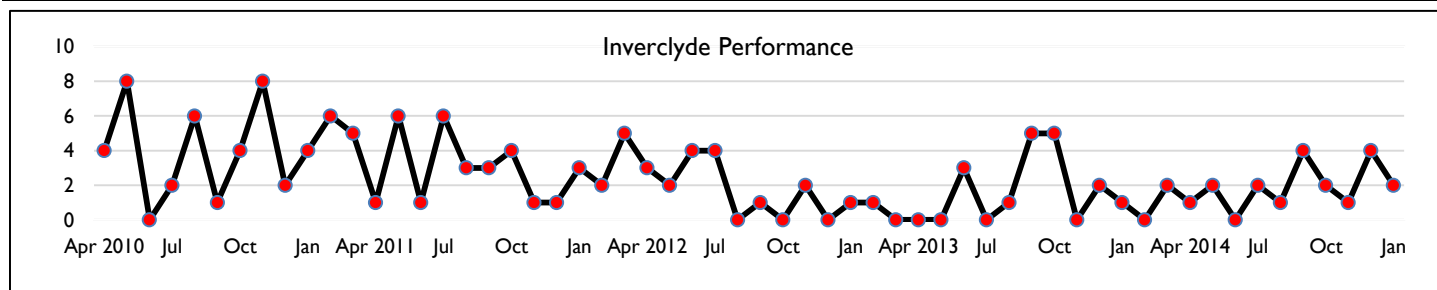


| LSO area totals within SDA                        | 2010/11    | 2011/12    | 2012/13    | 2013/14    | 2014/15    | Sparkline |
|---|------------|------------|------------|------------|------------|-----------|
| W1 - Argyll & Bute / East / & West Dunbartonshire | 13         | 10         | 14         | 10         | 6          |           |
| W2 - Glasgow City                                 | 55         | 45         | 43         | 37         | 32         |           |
| W3 - South Lanarkshire                            | 24         | 18         | 10         | 8          | 9          |           |
| W4 - North Lanarkshire                            | 29         | 25         | 21         | 6          | 13         |           |
| W5 - Ayrshire East / North / South                | 28         | 9          | 7          | 10         | 5          |           |
| W6 - Renfrewshire / & East / Inverclyde           | 37         | 13         | 17         | 13         | 8          |           |
| W7 - Dumfries & Galloway                          | 4          | 3          | 7          | 3          | 2          |           |
| <i>W6 % of SDA Total</i>                          | 19%        | 11%        | 14%        | 15%        | 11%        |           |
| <b>Scotland</b>                                   | <b>309</b> | <b>231</b> | <b>196</b> | <b>153</b> | <b>148</b> |           |

Ibi - All deliberate dwelling fires

| January ward ave. for Inverclyde - 0 | 2010/11 | 2011/12 | 2012/13 | 2013/14 | 2014/15 | Sparkline |
|--------------------------------------|---------|---------|---------|---------|---------|-----------|
| Inverclyde East Central              | 0       | 1       | 0       | 0       | 0       |           |
| <b>Inverclyde East</b>               | 1       | 2       | 1       | 1       | 1       |           |
| <b>Inverclyde North</b>              | 2       | 0       | 0       | 0       | 1       |           |
| Inverclyde South                     | 1       | 0       | 0       | 0       | 0       |           |
| Inverclyde South West                | 0       | 0       | 0       | 0       | 0       |           |
| Inverclyde West                      | 0       | 0       | 0       | 0       | 0       |           |

| Council area totals within LSO   | 2010/11 | 2011/12 | 2012/13 | 2013/14 | 2014/15 | Sparkline |
|----------------------------------|---------|---------|---------|---------|---------|-----------|
| East Renfrewshire                | 3       | 0       | 2       | 1       | 1       |           |
| Inverclyde                       | 4       | 3       | 1       | 1       | 2       |           |
| Renfrewshire                     | 5       | 3       | 1       | 1       | 0       |           |
| <i>Inverclyde % of LSO Total</i> | 33%     | 50%     | 25%     | 33%     | 67%     |           |

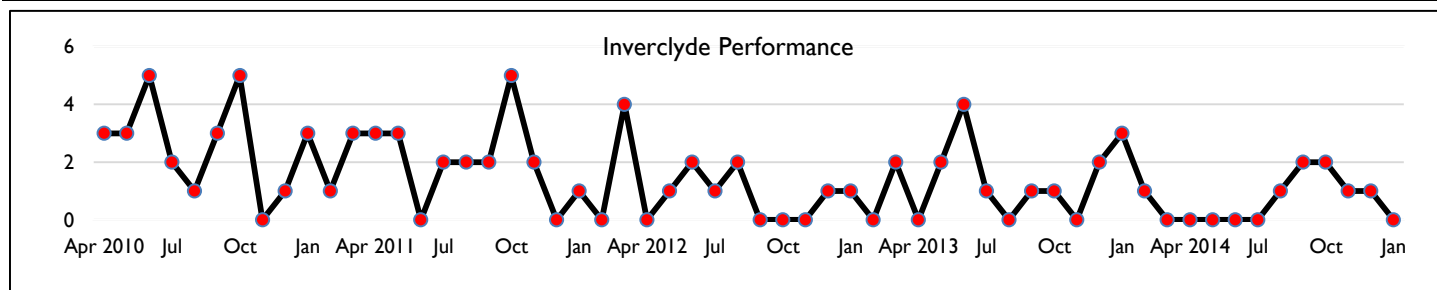


| LSO area totals within SDA                        | 2010/11   | 2011/12   | 2012/13   | 2013/14   | 2014/15   | Sparkline |
|---|-----------|-----------|-----------|-----------|-----------|-----------|
| W1 - Argyll & Bute / East / & West Dunbartonshire | 5         | 0         | 5         | 4         | 0         |           |
| W2 - Glasgow City                                 | 21        | 15        | 13        | 11        | 11        |           |
| W3 - South Lanarkshire                            | 5         | 7         | 4         | 4         | 2         |           |
| W4 - North Lanarkshire                            | 8         | 4         | 6         | 1         | 4         |           |
| W5 - Ayrshire East / North / South                | 4         | 2         | 0         | 4         | 0         |           |
| W6 - Renfrewshire / & East / Inverclyde           | 12        | 6         | 4         | 3         | 3         |           |
| W7 - Dumfries & Galloway                          | 1         | 0         | 3         | 0         | 1         |           |
| <i>W6 % of SDA Total</i>                          | 21%       | 18%       | 11%       | 11%       | 14%       |           |
| <b>Scotland</b>                                   | <b>88</b> | <b>64</b> | <b>63</b> | <b>46</b> | <b>50</b> |           |

Ibii - All deliberate other building fires

| January ward ave. for Inverclyde - 0 | 2010/11 | 2011/12 | 2012/13 | 2013/14 | 2014/15 | Sparkline |
|--------------------------------------|---------|---------|---------|---------|---------|-----------|
| Inverclyde East Central              | 2       | 0       | 0       | 0       | 0       |           |
| Inverclyde East                      | 0       | 0       | 0       | 0       | 0       |           |
| Inverclyde North                     | 0       | 1       | 0       | 3       | 0       |           |
| Inverclyde South                     | 1       | 0       | 1       | 0       | 0       |           |
| Inverclyde South West                | 0       | 0       | 0       | 0       | 0       |           |
| Inverclyde West                      | 0       | 0       | 0       | 0       | 0       |           |

| Council area totals within LSO   | 2010/11 | 2011/12 | 2012/13 | 2013/14 | 2014/15 | Sparkline |
|----------------------------------|---------|---------|---------|---------|---------|-----------|
| East Renfrewshire                | 1       | 0       | 1       | 1       | 0       |           |
| Inverclyde                       | 3       | 1       | 1       | 3       | 0       |           |
| Renfrewshire                     | 2       | 2       | 3       | 1       | 1       |           |
| <i>Inverclyde % of LSO Total</i> | 50%     | 33%     | 20%     | 60%     | 0%      |           |



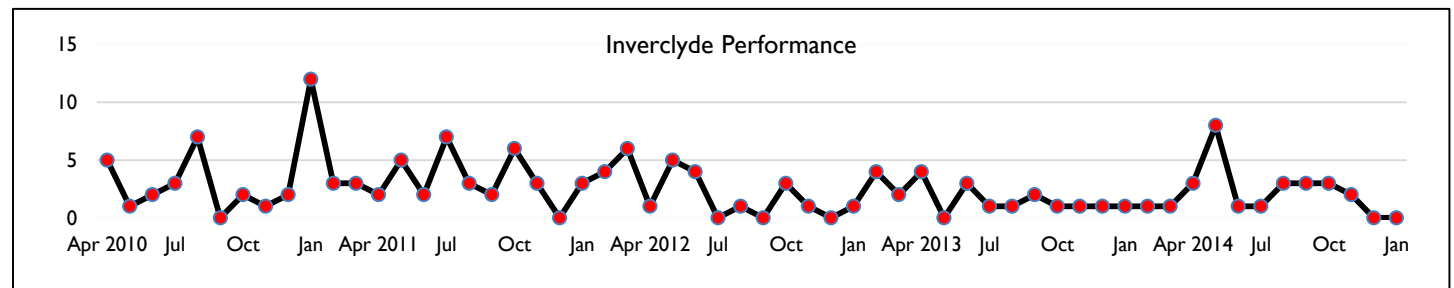
| LSO area totals within SDA                        | 2010/11   | 2011/12   | 2012/13   | 2013/14   | 2014/15   | Sparkline |
|---|-----------|-----------|-----------|-----------|-----------|-----------|
| W1 - Argyll & Bute / East / & West Dunbartonshire | 1         | 1         | 2         | 1         | 4         |           |
| W2 - Glasgow City                                 | 5         | 9         | 9         | 11        | 3         |           |
| W3 - South Lanarkshire                            | 5         | 2         | 4         | 1         | 3         |           |
| W4 - North Lanarkshire                            | 1         | 9         | 4         | 1         | 3         |           |
| W5 - Ayrshire East / North / South                | 9         | 3         | 4         | 2         | 3         |           |
| W6 - Renfrewshire / & East / Inverclyde           | 6         | 3         | 5         | 5         | 1         |           |
| W7 - Dumfries & Galloway                          | 2         | 0         | 0         | 2         | 0         |           |
| W6 % of SDA Total                                 | 21%       | 11%       | 18%       | 22%       | 6%        |           |
| <b>Scotland</b>                                   | <b>68</b> | <b>58</b> | <b>45</b> | <b>43</b> | <b>38</b> |           |



**I biii - All deliberate vehicle fires**

| January ward ave. for Inverclyde - 0 | 2010/11 | 2011/12 | 2012/13 | 2013/14 | 2014/15 | Sparkline |
|--------------------------------------|---------|---------|---------|---------|---------|-----------|
| Inverclyde East Central              | 4       | 1       | 0       | 0       | 0       |           |
| Inverclyde East                      | 4       | 0       | 1       | 0       | 0       |           |
| Inverclyde North                     | 0       | 2       | 0       | 0       | 0       |           |
| Inverclyde South                     | 4       | 0       | 0       | 0       | 0       |           |
| Inverclyde South West                | 0       | 0       | 0       | 1       | 0       |           |
| Inverclyde West                      | 0       | 0       | 0       | 0       | 0       |           |

| Council area totals within LSO   | 2010/11 | 2011/12 | 2012/13 | 2013/14 | 2014/15 | Sparkline |
|----------------------------------|---------|---------|---------|---------|---------|-----------|
| East Renfrewshire                | 1       | 0       | 0       | 2       | 1       |           |
| Inverclyde                       | 12      | 3       | 1       | 1       | 0       |           |
| Renfrewshire                     | 4       | 1       | 3       | 1       | 1       |           |
| <i>Inverclyde % of LSO Total</i> | 71%     | 75%     | 25%     | 25%     | 0%      |           |

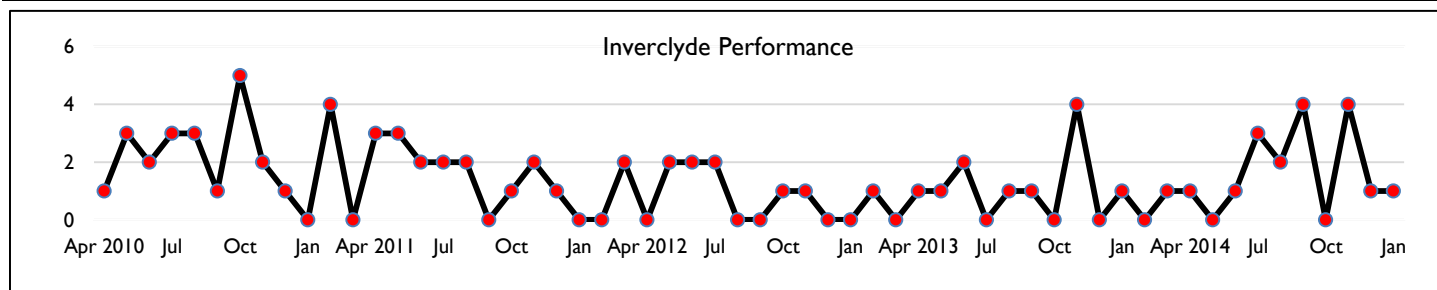


| LSO area totals within SDA                        | 2010/11    | 2011/12   | 2012/13   | 2013/14   | 2014/15   | Sparkline |
|---|------------|-----------|-----------|-----------|-----------|-----------|
| W1 - Argyll & Bute / East / & West Dunbartonshire | 6          | 9         | 6         | 4         | 2         |           |
| W2 - Glasgow City                                 | 24         | 16        | 18        | 13        | 17        |           |
| W3 - South Lanarkshire                            | 11         | 6         | 2         | 2         | 3         |           |
| W4 - North Lanarkshire                            | 15         | 11        | 9         | 3         | 6         |           |
| W5 - Ayrshire East / North / South                | 12         | 2         | 2         | 4         | 2         |           |
| W6 - Renfrewshire / & East / Inverclyde           | 17         | 4         | 4         | 4         | 2         |           |
| W7 - Dumfries & Galloway                          | 1          | 2         | 4         | 1         | 1         |           |
| <i>W6 % of SDA Total</i>                          | 20%        | 8%        | 9%        | 13%       | 6%        |           |
| <b>Scotland</b>                                   | <b>117</b> | <b>80</b> | <b>70</b> | <b>48</b> | <b>44</b> |           |

Ibiv - All deliberate 'other' primary fires

| January ward ave. for Inverclyde - 0 | 2010/11 | 2011/12 | 2012/13 | 2013/14 | 2014/15 | Sparkline |
|--------------------------------------|---------|---------|---------|---------|---------|-----------|
| Inverclyde East Central              | 0       | 0       | 0       | 1       | 0       |           |
| Inverclyde East                      | 0       | 0       | 0       | 0       | 0       |           |
| <b>Inverclyde North</b>              | 0       | 0       | 0       | 0       | 1       |           |
| Inverclyde South                     | 0       | 0       | 0       | 0       | 0       |           |
| Inverclyde South West                | 0       | 0       | 0       | 0       | 0       |           |
| Inverclyde West                      | 0       | 0       | 0       | 0       | 0       |           |

| Council area totals within LSO   | 2010/11 | 2011/12 | 2012/13 | 2013/14 | 2014/15 | Sparkline |
|----------------------------------|---------|---------|---------|---------|---------|-----------|
| East Renfrewshire                | 1       | 0       | 0       | 0       | 0       |           |
| Inverclyde                       | 0       | 0       | 0       | 1       | 1       |           |
| Renfrewshire                     | 1       | 0       | 4       | 0       | 1       |           |
| <i>Inverclyde % of LSO Total</i> | 0%      | 0%      | 0%      | 100%    | 50%     |           |

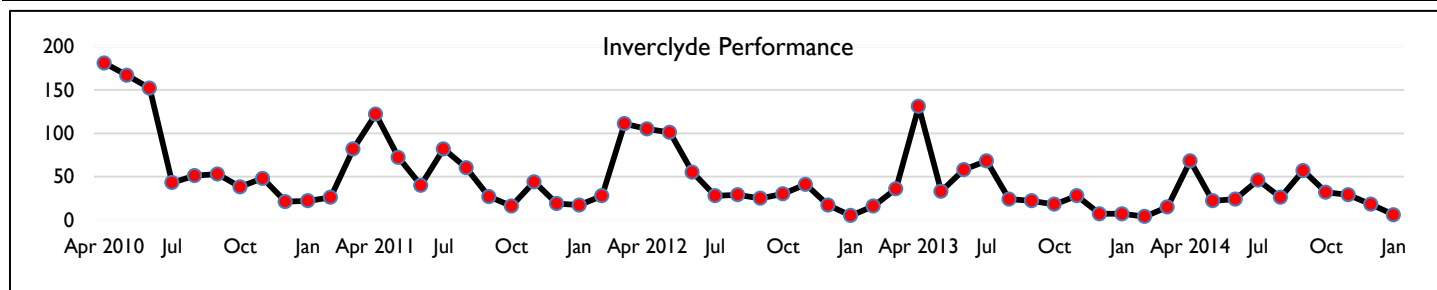


| LSO area totals within SDA                        | 2010/11   | 2011/12   | 2012/13   | 2013/14   | 2014/15   | Sparkline |
|---|-----------|-----------|-----------|-----------|-----------|-----------|
| W1 - Argyll & Bute / East / & West Dunbartonshire | 1         | 0         | 1         | 1         | 0         |           |
| W2 - Glasgow City                                 | 5         | 5         | 3         | 2         | 1         |           |
| W3 - South Lanarkshire                            | 3         | 3         | 0         | 1         | 1         |           |
| W4 - North Lanarkshire                            | 5         | 1         | 2         | 1         | 0         |           |
| W5 - Ayrshire East / North / South                | 3         | 2         | 1         | 0         | 0         |           |
| W6 - Renfrewshire / & East / Inverclyde           | 2         | 0         | 4         | 1         | 2         |           |
| W7 - Dumfries & Galloway                          | 0         | 1         | 0         | 0         | 0         |           |
| <i>W6 % of SDA Total</i>                          | 11%       | 0%        | 36%       | 17%       | 50%       |           |
| <b>Scotland</b>                                   | <b>36</b> | <b>29</b> | <b>18</b> | <b>16</b> | <b>16</b> |           |

Ic - All deliberate secondary fires

| January ward ave. for Inverclyde - I | 2010/11 | 2011/12 | 2012/13 | 2013/14 | 2014/15  | Sparkline |
|--------------------------------------|---------|---------|---------|---------|----------|-----------|
| <b>Inverclyde East Central</b>       | 5       | 4       | 1       | 2       | <b>2</b> |           |
| Inverclyde East                      | 3       | 4       | 1       | 0       | 0        |           |
| Inverclyde North                     | 5       | 1       | 3       | 0       | 0        |           |
| <b>Inverclyde South</b>              | 3       | 4       | 0       | 0       | <b>3</b> |           |
| Inverclyde South West                | 5       | 3       | 0       | 3       | 0        |           |
| Inverclyde West                      | 1       | 1       | 0       | 2       | 1        |           |

| Council area totals within LSO   | 2010/11 | 2011/12 | 2012/13 | 2013/14 | 2014/15 | Sparkline |
|----------------------------------|---------|---------|---------|---------|---------|-----------|
| East Renfrewshire                | 6       | 3       | 6       | 1       | 3       |           |
| Inverclyde                       | 22      | 17      | 5       | 7       | 6       |           |
| Renfrewshire                     | 33      | 14      | 11      | 14      | 8       |           |
| <i>Inverclyde % of LSO Total</i> | 36%     | 50%     | 23%     | 32%     | 35%     |           |

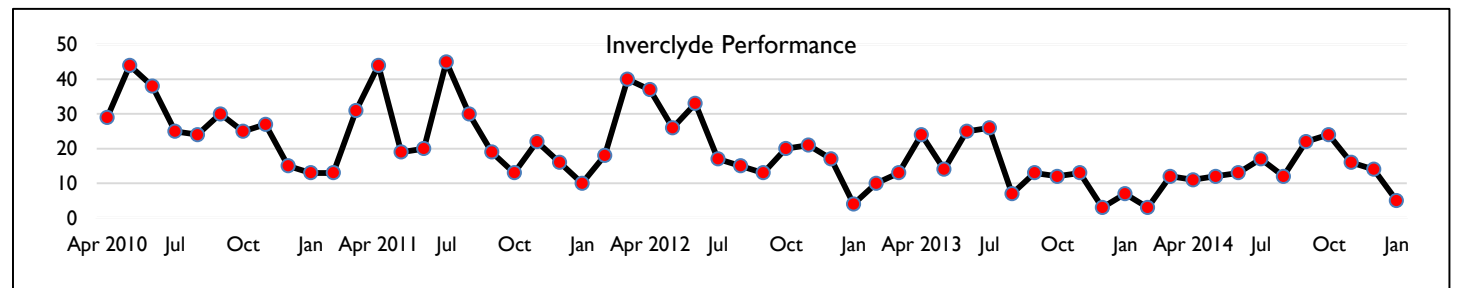


| LSO area totals within SDA                        | 2010/11    | 2011/12    | 2012/13    | 2013/14    | 2014/15    | Sparkline |
|---|------------|------------|------------|------------|------------|-----------|
| W1 - Argyll & Bute / East / & West Dunbartonshire | 48         | 47         | 25         | 25         | 4          |           |
| W2 - Glasgow City                                 | 155        | 101        | 61         | 80         | 51         |           |
| W3 - South Lanarkshire                            | 67         | 48         | 38         | 26         | 17         |           |
| W4 - North Lanarkshire                            | 127        | 70         | 45         | 53         | 32         |           |
| W5 - Ayrshire East / North / South                | 104        | 64         | 55         | 35         | 21         |           |
| W6 - Renfrewshire / & East / Inverclyde           | 61         | 34         | 22         | 22         | 17         |           |
| W7 - Dumfries & Galloway                          | 2          | 1          | 2          | 3          | 2          |           |
| W6 % of SDA Total                                 | 11%        | 9%         | 9%         | 9%         | 12%        |           |
| <b>Scotland</b>                                   | <b>813</b> | <b>623</b> | <b>404</b> | <b>409</b> | <b>300</b> |           |

Ici - All deliberate secondary refuse fires

| January ward ave. for Inverclyde - I | 2010/11 | 2011/12 | 2012/13 | 2013/14 | 2014/15  | Sparkline |
|--------------------------------------|---------|---------|---------|---------|----------|-----------|
| <b>Inverclyde East Central</b>       | 2       | 2       | 1       | 2       | <b>2</b> |           |
| Inverclyde East                      | 2       | 3       | 1       | 0       | 0        |           |
| Inverclyde North                     | 3       | 1       | 2       | 0       | 0        |           |
| <b>Inverclyde South</b>              | 0       | 1       | 0       | 0       | <b>3</b> |           |
| Inverclyde South West                | 5       | 2       | 0       | 3       | 0        |           |
| Inverclyde West                      | 1       | 1       | 0       | 2       | 0        |           |

| Council area totals within LSO   | 2010/11 | 2011/12 | 2012/13 | 2013/14 | 2014/15 | Sparkline |
|----------------------------------|---------|---------|---------|---------|---------|-----------|
| East Renfrewshire                | 3       | 1       | 2       | 1       | 1       |           |
| Inverclyde                       | 13      | 10      | 4       | 7       | 5       |           |
| Renfrewshire                     | 21      | 12      | 9       | 12      | 5       |           |
| <i>Inverclyde % of LSO Total</i> | 35%     | 43%     | 27%     | 35%     | 45%     |           |

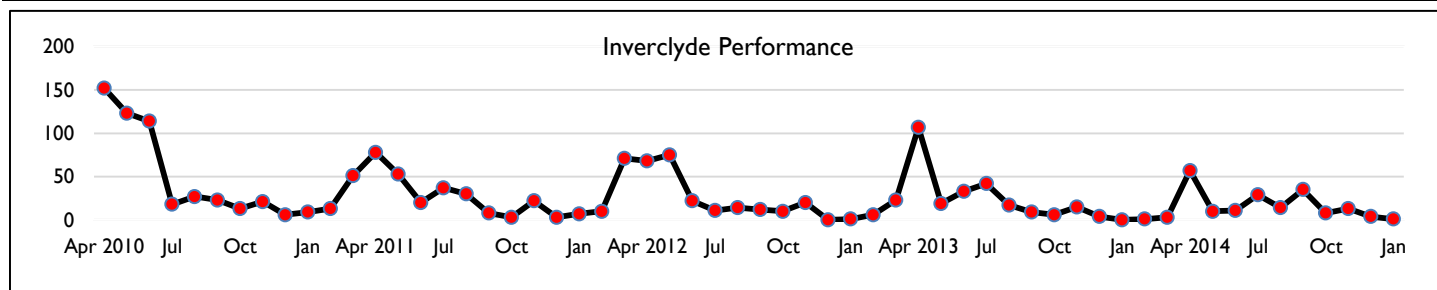


| LSO area totals within SDA                        | 2010/11    | 2011/12    | 2012/13    | 2013/14    | 2014/15    | Sparkline |
|---|------------|------------|------------|------------|------------|-----------|
| W1 - Argyll & Bute / East / & West Dunbartonshire | 30         | 31         | 15         | 18         | 3          |           |
| W2 - Glasgow City                                 | 109        | 74         | 50         | 72         | 37         |           |
| W3 - South Lanarkshire                            | 57         | 35         | 30         | 15         | 14         |           |
| W4 - North Lanarkshire                            | 99         | 51         | 32         | 44         | 22         |           |
| W5 - Ayrshire East / North / South                | 74         | 50         | 40         | 24         | 15         |           |
| W6 - Renfrewshire / & East / Inverclyde           | 37         | 23         | 15         | 20         | 11         |           |
| W7 - Dumfries & Galloway                          | 2          | 1          | 2          | 2          | 2          |           |
| W6 % of SDA Total                                 | 9%         | 9%         | 8%         | 10%        | 11%        |           |
| <b>Scotland</b>                                   | <b>588</b> | <b>455</b> | <b>290</b> | <b>304</b> | <b>194</b> |           |

Icii - All deliberate secondary 'other' fires

| January ward ave. for Inverclyde - 0 | 2010/11 | 2011/12 | 2012/13 | 2013/14 | 2014/15  | Sparkline |
|--------------------------------------|---------|---------|---------|---------|----------|-----------|
| Inverclyde East Central              | 3       | 2       | 0       | 0       | 0        |           |
| Inverclyde East                      | 1       | 1       | 0       | 0       | 0        |           |
| Inverclyde North                     | 2       | 0       | 1       | 0       | 0        |           |
| Inverclyde South                     | 3       | 3       | 0       | 0       | 0        |           |
| Inverclyde South West                | 0       | 1       | 0       | 0       | 0        |           |
| <b>Inverclyde West</b>               | 0       | 0       | 0       | 0       | <b>1</b> |           |

| Council area totals within LSO   | 2010/11 | 2011/12 | 2012/13 | 2013/14 | 2014/15 | Sparkline |
|----------------------------------|---------|---------|---------|---------|---------|-----------|
| East Renfrewshire                | 3       | 2       | 4       | 0       | 2       |           |
| Inverclyde                       | 9       | 7       | 1       | 0       | 1       |           |
| Renfrewshire                     | 12      | 2       | 2       | 2       | 3       |           |
| <i>Inverclyde % of LSO Total</i> | 38%     | 64%     | 14%     | 0%      | 17%     |           |

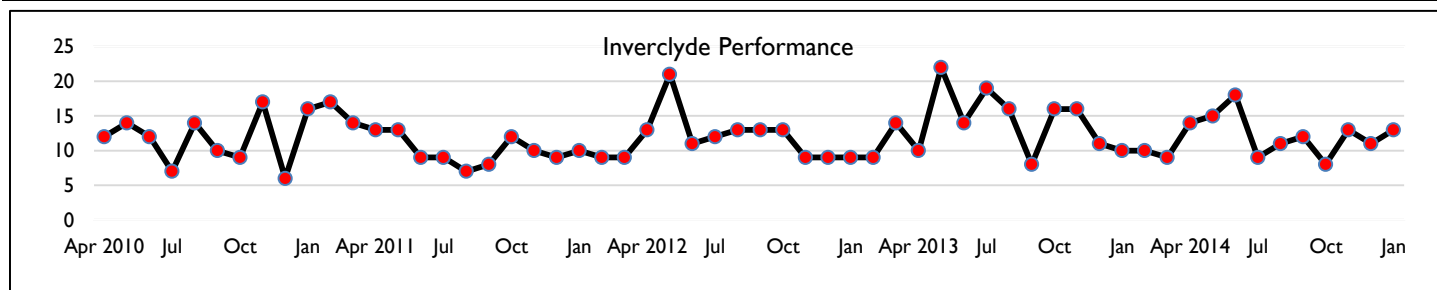


| LSO area totals within SDA                        | 2010/11    | 2011/12    | 2012/13    | 2013/14    | 2014/15    | Sparkline |
|---|------------|------------|------------|------------|------------|-----------|
| W1 - Argyll & Bute / East / & West Dunbartonshire | 18         | 16         | 10         | 7          | 1          |           |
| W2 - Glasgow City                                 | 46         | 27         | 11         | 8          | 14         |           |
| W3 - South Lanarkshire                            | 10         | 13         | 8          | 11         | 3          |           |
| W4 - North Lanarkshire                            | 28         | 19         | 13         | 9          | 10         |           |
| W5 - Ayrshire East / North / South                | 30         | 14         | 15         | 11         | 6          |           |
| W6 - Renfrewshire / & East / Inverclyde           | 24         | 11         | 7          | 2          | 6          |           |
| W7 - Dumfries & Galloway                          | 0          | 0          | 0          | 1          | 0          |           |
| <i>W6 % of SDA Total</i>                          | 15%        | 11%        | 11%        | 4%         | 15%        |           |
| <b>Scotland</b>                                   | <b>225</b> | <b>168</b> | <b>114</b> | <b>105</b> | <b>106</b> |           |

2a - All accidental fires

| January ward ave. for Inverclyde - 2 | 2010/11 | 2011/12 | 2012/13 | 2013/14 | 2014/15  | Sparkline |
|--------------------------------------|---------|---------|---------|---------|----------|-----------|
| <b>Inverclyde East Central</b>       | 3       | 0       | 1       | 2       | <b>4</b> |           |
| Inverclyde East                      | 3       | 0       | 3       | 1       | 1        |           |
| <b>Inverclyde North</b>              | 6       | 5       | 0       | 4       | <b>5</b> |           |
| <b>Inverclyde South</b>              | 1       | 1       | 3       | 1       | <b>3</b> |           |
| Inverclyde South West                | 2       | 1       | 1       | 1       | 0        |           |
| Inverclyde West                      | 1       | 3       | 1       | 1       | 0        |           |

| Council area totals within LSO   | 2010/11 | 2011/12 | 2012/13 | 2013/14 | 2014/15 | Sparkline |
|----------------------------------|---------|---------|---------|---------|---------|-----------|
| East Renfrewshire                | 5       | 10      | 12      | 10      | 10      |           |
| Inverclyde                       | 16      | 10      | 9       | 10      | 13      |           |
| Renfrewshire                     | 33      | 30      | 29      | 34      | 27      |           |
| <i>Inverclyde % of LSO Total</i> | 30%     | 20%     | 18%     | 19%     | 26%     |           |

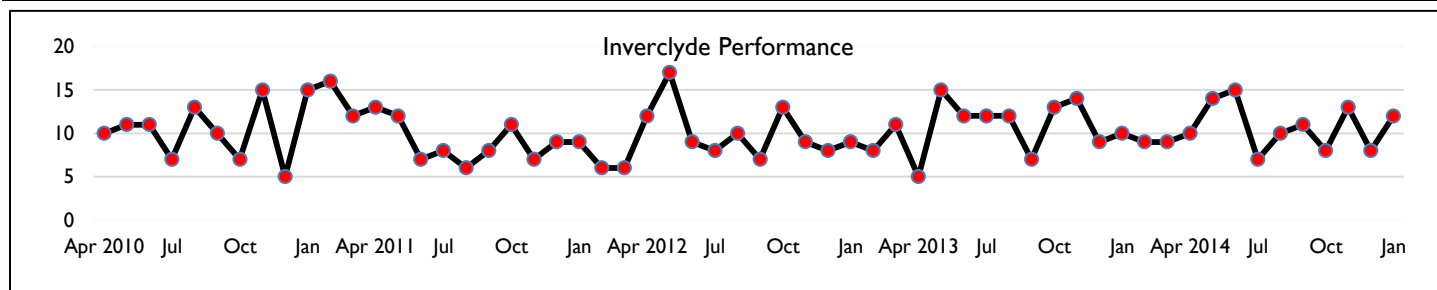


| LSO area totals within SDA                        | 2010/11     | 2011/12     | 2012/13    | 2013/14    | 2014/15    | Sparkline |
|---|-------------|-------------|------------|------------|------------|-----------|
| W1 - Argyll & Bute / East / & West Dunbartonshire | 70          | 58          | 54         | 47         | 39         |           |
| W2 - Glasgow City                                 | 134         | 150         | 103        | 98         | 122        |           |
| W3 - South Lanarkshire                            | 62          | 47          | 28         | 32         | 29         |           |
| W4 - North Lanarkshire                            | 51          | 37          | 43         | 31         | 46         |           |
| W5 - Ayrshire East / North / South                | 63          | 75          | 60         | 48         | 51         |           |
| W6 - Renfrewshire / & East / Inverclyde           | 54          | 50          | 50         | 54         | 50         |           |
| W7 - Dumfries & Galloway                          | 38          | 32          | 40         | 28         | 27         |           |
| <i>W6 % of SDA Total</i>                          | 11%         | 11%         | 13%        | 16%        | 14%        |           |
| <b>Scotland</b>                                   | <b>1107</b> | <b>1031</b> | <b>938</b> | <b>798</b> | <b>902</b> |           |

**2b - All accidental primary fires**

| January ward ave. for Inverclyde - 2 | 2010/11 | 2011/12 | 2012/13 | 2013/14 | 2014/15  | Sparkline |
|--------------------------------------|---------|---------|---------|---------|----------|-----------|
| <b>Inverclyde East Central</b>       | 3       | 0       | 1       | 2       | <b>3</b> |           |
| Inverclyde East                      | 3       | 0       | 3       | 1       | 1        |           |
| <b>Inverclyde North</b>              | 6       | 4       | 0       | 4       | <b>5</b> |           |
| <b>Inverclyde South</b>              | 1       | 1       | 3       | 1       | <b>3</b> |           |
| Inverclyde South West                | 1       | 1       | 1       | 1       | 0        |           |
| Inverclyde West                      | 1       | 3       | 1       | 1       | 0        |           |

| Council area totals within LSO   | 2010/11 | 2011/12 | 2012/13 | 2013/14 | 2014/15 | Sparkline |
|----------------------------------|---------|---------|---------|---------|---------|-----------|
| East Renfrewshire                | 5       | 10      | 10      | 7       | 8       |           |
| Inverclyde                       | 15      | 9       | 9       | 10      | 12      |           |
| Renfrewshire                     | 27      | 27      | 28      | 33      | 26      |           |
| <i>Inverclyde % of LSO Total</i> | 32%     | 20%     | 19%     | 20%     | 26%     |           |

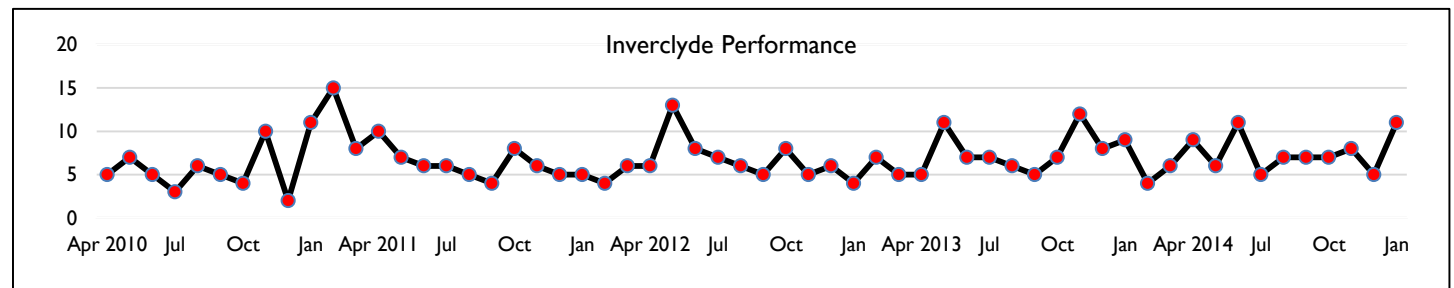


| LSO area totals within SDA                        | 2010/11    | 2011/12    | 2012/13    | 2013/14    | 2014/15    | Sparkline |
|---|------------|------------|------------|------------|------------|-----------|
| W1 - Argyll & Bute / East / & West Dunbartonshire | 40         | 46         | 34         | 32         | 32         |           |
| W2 - Glasgow City                                 | 122        | 134        | 91         | 91         | 117        |           |
| W3 - South Lanarkshire                            | 49         | 40         | 20         | 28         | 26         |           |
| W4 - North Lanarkshire                            | 40         | 33         | 41         | 28         | 42         |           |
| W5 - Ayrshire East / North / South                | 45         | 58         | 38         | 37         | 45         |           |
| W6 - Renfrewshire / & East / Inverclyde           | 47         | 46         | 47         | 50         | 46         |           |
| W7 - Dumfries & Galloway                          | 17         | 16         | 22         | 14         | 15         |           |
| W6 % of SDA Total                                 | 13%        | 12%        | 16%        | 18%        | 14%        |           |
| <b>Scotland</b>                                   | <b>751</b> | <b>753</b> | <b>642</b> | <b>575</b> | <b>697</b> |           |

**2bi - All accidental dwelling fires**

| January ward ave. for Inverclyde - 2 | 2010/11 | 2011/12 | 2012/13 | 2013/14 | 2014/15 | Sparkline |
|--------------------------------------|---------|---------|---------|---------|---------|-----------|
| <b>Inverclyde East Central</b>       | 1       | 0       | 1       | 2       | 3       |           |
| Inverclyde East                      | 3       | 0       | 1       | 1       | 1       |           |
| <b>Inverclyde North</b>              | 4       | 2       | 0       | 4       | 4       |           |
| <b>Inverclyde South</b>              | 1       | 0       | 2       | 1       | 3       |           |
| Inverclyde South West                | 1       | 0       | 0       | 0       | 0       |           |
| Inverclyde West                      | 1       | 3       | 0       | 1       | 0       |           |

| Council area totals within LSO   | 2010/11 | 2011/12 | 2012/13 | 2013/14 | 2014/15 | Sparkline |
|----------------------------------|---------|---------|---------|---------|---------|-----------|
| East Renfrewshire                | 2       | 5       | 7       | 3       | 6       |           |
| Inverclyde                       | 11      | 5       | 4       | 9       | 11      |           |
| Renfrewshire                     | 13      | 25      | 24      | 21      | 17      |           |
| <i>Inverclyde % of LSO Total</i> | 42%     | 14%     | 11%     | 27%     | 32%     |           |



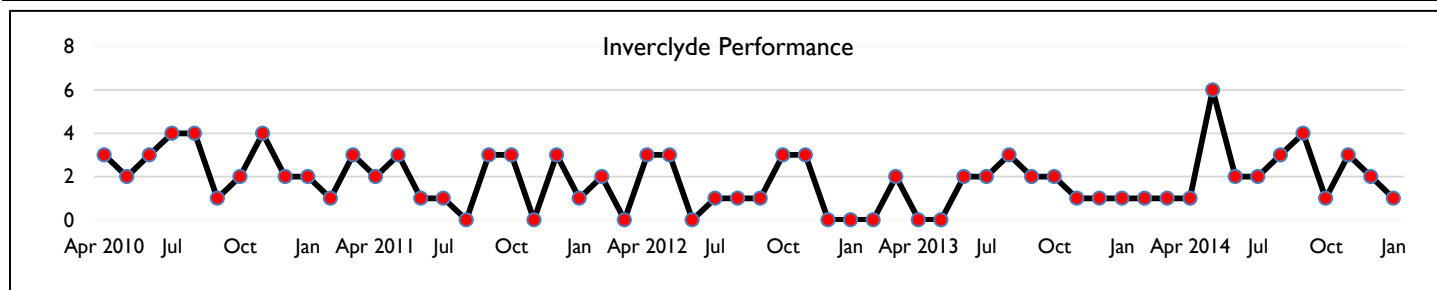
| LSO area totals within SDA                        | 2010/11    | 2011/12    | 2012/13    | 2013/14    | 2014/15    | Sparkline |
|---|------------|------------|------------|------------|------------|-----------|
| W1 - Argyll & Bute / East / & West Dunbartonshire | 23         | 27         | 22         | 19         | 22         |           |
| W2 - Glasgow City                                 | 77         | 77         | 54         | 55         | 74         |           |
| W3 - South Lanarkshire                            | 27         | 26         | 10         | 21         | 19         |           |
| W4 - North Lanarkshire                            | 22         | 24         | 29         | 15         | 25         |           |
| W5 - Ayrshire East / North / South                | 30         | 46         | 26         | 24         | 33         |           |
| W6 - Renfrewshire / & East / Inverclyde           | 26         | 35         | 35         | 33         | 34         |           |
| W7 - Dumfries & Galloway                          | 6          | 12         | 11         | 11         | 6          |           |
| <i>W6 % of SDA Total</i>                          | 12%        | 14%        | 19%        | 19%        | 16%        |           |
| <b>Scotland</b>                                   | <b>439</b> | <b>496</b> | <b>407</b> | <b>358</b> | <b>453</b> |           |



**2bii - All accidental other building fires**

| January ward ave. for Inverclyde - 0 | 2010/11 | 2011/12 | 2012/13 | 2013/14 | 2014/15 | Sparkline |
|--------------------------------------|---------|---------|---------|---------|---------|-----------|
| Inverclyde East Central              | 0       | 0       | 0       | 0       | 0       |           |
| Inverclyde East                      | 0       | 0       | 0       | 0       | 0       |           |
| <b>Inverclyde North</b>              | 2       | 0       | 0       | 0       | 1       |           |
| Inverclyde South                     | 0       | 1       | 0       | 0       | 0       |           |
| Inverclyde South West                | 0       | 0       | 0       | 1       | 0       |           |
| Inverclyde West                      | 0       | 0       | 0       | 0       | 0       |           |

| Council area totals within LSO   | 2010/11 | 2011/12 | 2012/13 | 2013/14 | 2014/15 | Sparkline |
|----------------------------------|---------|---------|---------|---------|---------|-----------|
| East Renfrewshire                | 2       | 2       | 3       | 3       | 2       |           |
| Inverclyde                       | 2       | 1       | 0       | 1       | 1       |           |
| Renfrewshire                     | 7       | 1       | 3       | 7       | 7       |           |
| <i>Inverclyde % of LSO Total</i> | 18%     | 25%     | 0%      | 9%      | 10%     |           |

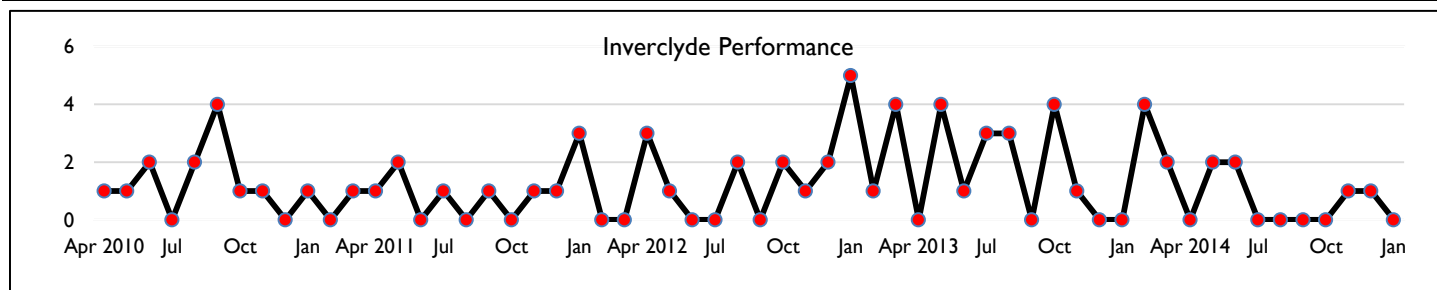


| LSO area totals within SDA                        | 2010/11 | 2011/12 | 2012/13 | 2013/14 | 2014/15 | Sparkline |
|---|---------|---------|---------|---------|---------|-----------|
| W1 - Argyll & Bute / East / & West Dunbartonshire | 11      | 11      | 4       | 10      | 6       |           |
| W2 - Glasgow City                                 | 25      | 47      | 26      | 29      | 33      |           |
| W3 - South Lanarkshire                            | 10      | 6       | 5       | 2       | 3       |           |
| W4 - North Lanarkshire                            | 6       | 5       | 5       | 5       | 11      |           |
| W5 - Ayrshire East / North / South                | 4       | 2       | 8       | 3       | 6       |           |
| W6 - Renfrewshire / & East / Inverclyde           | 11      | 4       | 6       | 11      | 10      |           |
| W7 - Dumfries & Galloway                          | 6       | 2       | 7       | 0       | 3       |           |
| <i>W6 % of SDA Total</i>                          | 15%     | 5%      | 10%     | 18%     | 14%     |           |
| <b>Scotland</b>                                   | 153     | 147     | 133     | 121     | 156     |           |

**2biii - All accidental vehicle fires**

| January ward ave. for Inverclyde - 0 | 2010/11 | 2011/12 | 2012/13 | 2013/14 | 2014/15 | Sparkline |
|--------------------------------------|---------|---------|---------|---------|---------|-----------|
| Inverclyde East Central              | 1       | 0       | 0       | 0       | 0       |           |
| Inverclyde East                      | 0       | 0       | 2       | 0       | 0       |           |
| Inverclyde North                     | 0       | 2       | 0       | 0       | 0       |           |
| Inverclyde South                     | 0       | 0       | 1       | 0       | 0       |           |
| Inverclyde South West                | 0       | 1       | 1       | 0       | 0       |           |
| Inverclyde West                      | 0       | 0       | 1       | 0       | 0       |           |

| Council area totals within LSO   | 2010/11    | 2011/12    | 2012/13    | 2013/14   | 2014/15   | Sparkline |
|----------------------------------|------------|------------|------------|-----------|-----------|-----------|
| East Renfrewshire                | 1          | 3          | 0          | 1         | 0         |           |
| Inverclyde                       | 1          | 3          | 5          | 0         | 0         |           |
| Renfrewshire                     | 4          | 1          | 1          | 5         | 2         |           |
| <i>Inverclyde % of LSO Total</i> | <i>17%</i> | <i>43%</i> | <i>83%</i> | <i>0%</i> | <i>0%</i> |           |

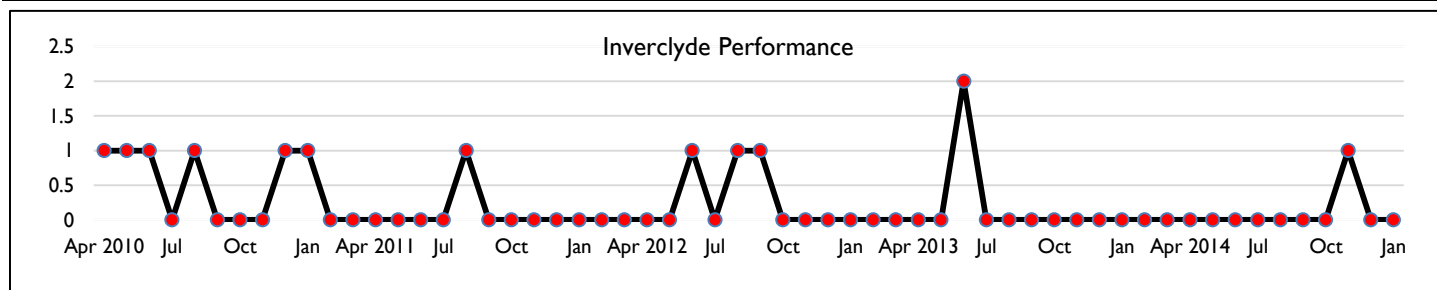


| LSO area totals within SDA                        | 2010/11    | 2011/12    | 2012/13    | 2013/14    | 2014/15   | Sparkline |
|---|------------|------------|------------|------------|-----------|-----------|
| W1 - Argyll & Bute / East / & West Dunbartonshire | 6          | 7          | 4          | 3          | 4         |           |
| W2 - Glasgow City                                 | 20         | 8          | 9          | 7          | 9         |           |
| W3 - South Lanarkshire                            | 11         | 6          | 5          | 4          | 3         |           |
| W4 - North Lanarkshire                            | 12         | 4          | 7          | 8          | 6         |           |
| W5 - Ayrshire East / North / South                | 9          | 8          | 4          | 9          | 5         |           |
| W6 - Renfrewshire / & East / Inverclyde           | 6          | 7          | 6          | 6          | 2         |           |
| W7 - Dumfries & Galloway                          | 4          | 2          | 4          | 3          | 3         |           |
| <i>W6 % of SDA Total</i>                          | <i>9%</i>  | <i>17%</i> | <i>15%</i> | <i>15%</i> | <i>6%</i> |           |
| <b>Scotland</b>                                   | <b>143</b> | <b>84</b>  | <b>88</b>  | <b>86</b>  | <b>67</b> |           |

**2biv - All accidental 'other' primary fires**

| January ward ave. for Inverclyde - 0 | 2010/11 | 2011/12 | 2012/13 | 2013/14 | 2014/15 | Sparkline |
|--------------------------------------|---------|---------|---------|---------|---------|-----------|
| Inverclyde East Central              | 1       | 0       | 0       | 0       | 0       |           |
| Inverclyde East                      | 0       | 0       | 0       | 0       | 0       |           |
| Inverclyde North                     | 0       | 0       | 0       | 0       | 0       |           |
| Inverclyde South                     | 0       | 0       | 0       | 0       | 0       |           |
| Inverclyde South West                | 0       | 0       | 0       | 0       | 0       |           |
| Inverclyde West                      | 0       | 0       | 0       | 0       | 0       |           |

| Council area totals within LSO   | 2010/11 | 2011/12 | 2012/13 | 2013/14 | 2014/15 | Sparkline |
|----------------------------------|---------|---------|---------|---------|---------|-----------|
| East Renfrewshire                | 0       | 0       | 0       | 0       | 0       |           |
| Inverclyde                       | 1       | 0       | 0       | 0       | 0       |           |
| Renfrewshire                     | 3       | 0       | 0       | 0       | 0       |           |
| <i>Inverclyde % of LSO Total</i> | 25%     | 0%      | 0%      | 0%      | 0%      |           |

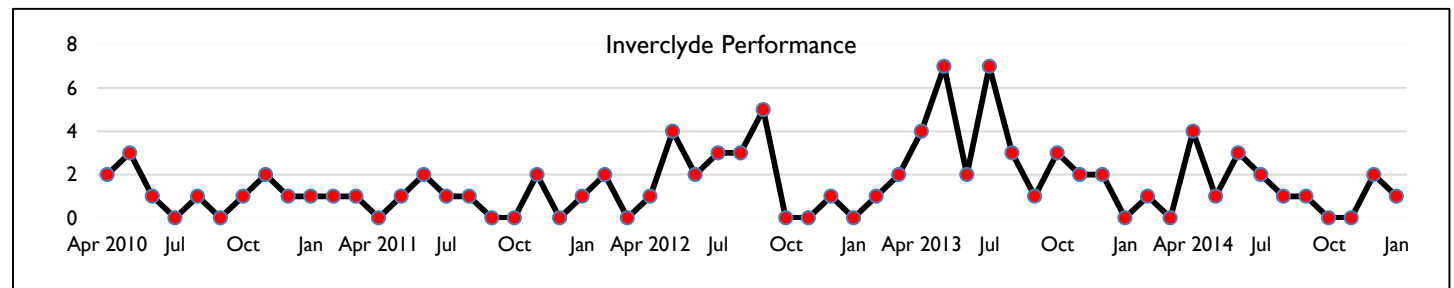


| LSO area totals within SDA                        | 2010/11   | 2011/12   | 2012/13   | 2013/14   | 2014/15   | Sparkline |
|---|-----------|-----------|-----------|-----------|-----------|-----------|
| W1 - Argyll & Bute / East / & West Dunbartonshire | 0         | 1         | 4         | 0         | 0         |           |
| W2 - Glasgow City                                 | 0         | 2         | 2         | 0         | 1         |           |
| W3 - South Lanarkshire                            | 1         | 2         | 0         | 1         | 1         |           |
| W4 - North Lanarkshire                            | 0         | 0         | 0         | 0         | 0         |           |
| W5 - Ayrshire East / North / South                | 2         | 2         | 0         | 1         | 1         |           |
| W6 - Renfrewshire / & East / Inverclyde           | 4         | 0         | 0         | 0         | 0         |           |
| W7 - Dumfries & Galloway                          | 1         | 0         | 0         | 0         | 3         |           |
| W6 % of SDA Total                                 | 50%       | 0%        | 0%        | 0%        | 0%        |           |
| <b>Scotland</b>                                   | <b>16</b> | <b>26</b> | <b>14</b> | <b>10</b> | <b>21</b> |           |

2c - All accidental secondary fires

| January ward ave. for Inverclyde - 0 | 2010/11 | 2011/12 | 2012/13 | 2013/14 | 2014/15 | Sparkline |
|--------------------------------------|---------|---------|---------|---------|---------|-----------|
| <b>Inverclyde East Central</b>       | 0       | 0       | 0       | 0       | 1       |           |
| Inverclyde East                      | 0       | 0       | 0       | 0       | 0       |           |
| Inverclyde North                     | 0       | 1       | 0       | 0       | 0       |           |
| Inverclyde South                     | 0       | 0       | 0       | 0       | 0       |           |
| Inverclyde South West                | 1       | 0       | 0       | 0       | 0       |           |
| Inverclyde West                      | 0       | 0       | 0       | 0       | 0       |           |

| Council area totals within LSO   | 2010/11    | 2011/12    | 2012/13   | 2013/14   | 2014/15     | Sparkline |
|----------------------------------|------------|------------|-----------|-----------|-------------|-----------|
| East Renfrewshire                | 0          | 0          | 1         | 2         | 0           |           |
| Inverclyde                       | 1          | 1          | 0         | 0         | 1           |           |
| Renfrewshire                     | 6          | 3          | 1         | 1         | 0           |           |
| <i>Inverclyde % of LSO Total</i> | <i>14%</i> | <i>25%</i> | <i>0%</i> | <i>0%</i> | <i>100%</i> |           |

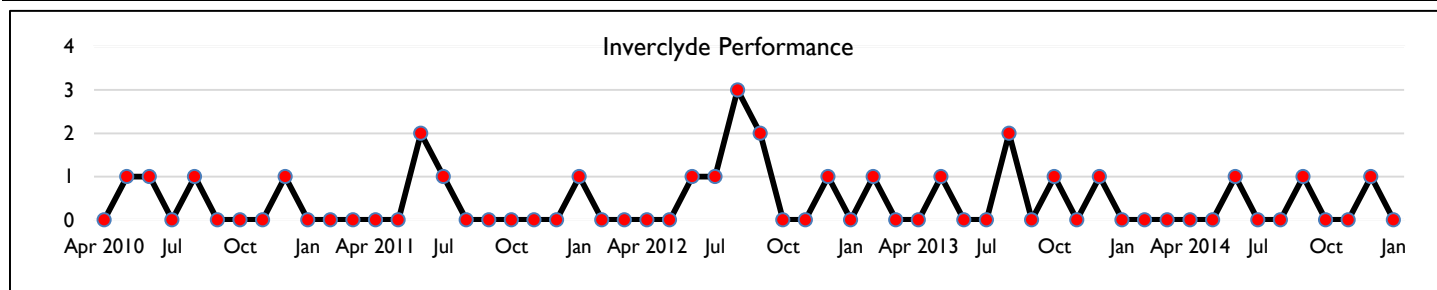


| LSO area totals within SDA                        | 2010/11    | 2011/12    | 2012/13   | 2013/14    | 2014/15   | Sparkline |
|---|------------|------------|-----------|------------|-----------|-----------|
| W1 - Argyll & Bute / East / & West Dunbartonshire | 5          | 5          | 2         | 2          | 1         |           |
| W2 - Glasgow City                                 | 11         | 16         | 11        | 6          | 4         |           |
| W3 - South Lanarkshire                            | 8          | 4          | 3         | 1          | 1         |           |
| W4 - North Lanarkshire                            | 8          | 3          | 1         | 3          | 3         |           |
| W5 - Ayrshire East / North / South                | 7          | 7          | 8         | 3          | 2         |           |
| W6 - Renfrewshire / & East / Inverclyde           | 7          | 4          | 2         | 3          | 1         |           |
| W7 - Dumfries & Galloway                          | 1          | 2          | 1         | 5          | 5         |           |
| <i>W6 % of SDA Total</i>                          | <i>15%</i> | <i>10%</i> | <i>7%</i> | <i>13%</i> | <i>6%</i> |           |
| <b>Scotland</b>                                   | <b>97</b>  | <b>97</b>  | <b>82</b> | <b>88</b>  | <b>81</b> |           |

2ci - All accidental secondary refuse fires

| January ward ave. for Inverclyde - 0 | 2010/11 | 2011/12 | 2012/13 | 2013/14 | 2014/15 | Sparkline |
|--------------------------------------|---------|---------|---------|---------|---------|-----------|
| Inverclyde East Central              | 0       | 0       | 0       | 0       | 0       |           |
| Inverclyde East                      | 0       | 0       | 0       | 0       | 0       |           |
| Inverclyde North                     | 0       | 1       | 0       | 0       | 0       |           |
| Inverclyde South                     | 0       | 0       | 0       | 0       | 0       |           |
| Inverclyde South West                | 0       | 0       | 0       | 0       | 0       |           |
| Inverclyde West                      | 0       | 0       | 0       | 0       | 0       |           |

| Council area totals within LSO   | 2010/11 | 2011/12 | 2012/13 | 2013/14 | 2014/15 | Sparkline |
|----------------------------------|---------|---------|---------|---------|---------|-----------|
| East Renfrewshire                | 0       | 0       | 0       | 1       | 0       |           |
| Inverclyde                       | 0       | 1       | 0       | 0       | 0       |           |
| Renfrewshire                     | 1       | 1       | 1       | 1       | 0       |           |
| <i>Inverclyde % of LSO Total</i> | 0%      | 50%     | 0%      | 0%      | 0%      |           |

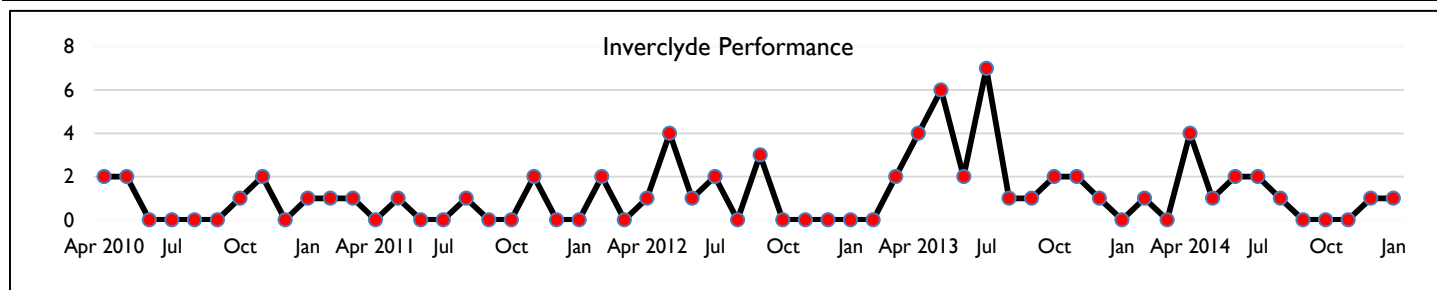


| LSO area totals within SDA                        | 2010/11 | 2011/12 | 2012/13 | 2013/14 | 2014/15 | Sparkline |
|---|---------|---------|---------|---------|---------|-----------|
| W1 - Argyll & Bute / East / & West Dunbartonshire | 2       | 1       | 1       | 0       | 0       |           |
| W2 - Glasgow City                                 | 7       | 10      | 9       | 1       | 2       |           |
| W3 - South Lanarkshire                            | 3       | 2       | 1       | 1       | 0       |           |
| W4 - North Lanarkshire                            | 6       | 0       | 0       | 0       | 1       |           |
| W5 - Ayrshire East / North / South                | 5       | 3       | 2       | 1       | 0       |           |
| W6 - Renfrewshire / & East / Inverclyde           | 1       | 2       | 1       | 2       | 0       |           |
| W7 - Dumfries & Galloway                          | 1       | 0       | 0       | 4       | 2       |           |
| W6 % of SDA Total                                 | 4%      | 11%     | 7%      | 22%     | 0%      |           |
| Scotland  | 51      | 48      | 42      | 48      | 44      |           |

2cii - All accidental secondary 'other' fires

| January ward ave. for Inverclyde - 0 | 2010/11 | 2011/12 | 2012/13 | 2013/14 | 2014/15 | Sparkline |
|--------------------------------------|---------|---------|---------|---------|---------|-----------|
| <b>Inverclyde East Central</b>       | 0       | 0       | 0       | 0       | 1       |           |
| Inverclyde East                      | 0       | 0       | 0       | 0       | 0       |           |
| Inverclyde North                     | 0       | 0       | 0       | 0       | 0       |           |
| Inverclyde South                     | 0       | 0       | 0       | 0       | 0       |           |
| Inverclyde South West                | 1       | 0       | 0       | 0       | 0       |           |
| Inverclyde West                      | 0       | 0       | 0       | 0       | 0       |           |

| Council area totals within LSO   | 2010/11    | 2011/12   | 2012/13   | 2013/14   | 2014/15     | Sparkline |
|----------------------------------|------------|-----------|-----------|-----------|-------------|-----------|
| East Renfrewshire                | 0          | 0         | 1         | 1         | 0           |           |
| Inverclyde                       | 1          | 0         | 0         | 0         | 1           |           |
| Renfrewshire                     | 5          | 2         | 0         | 0         | 0           |           |
| <i>Inverclyde % of LSO Total</i> | <i>17%</i> | <i>0%</i> | <i>0%</i> | <i>0%</i> | <i>100%</i> |           |

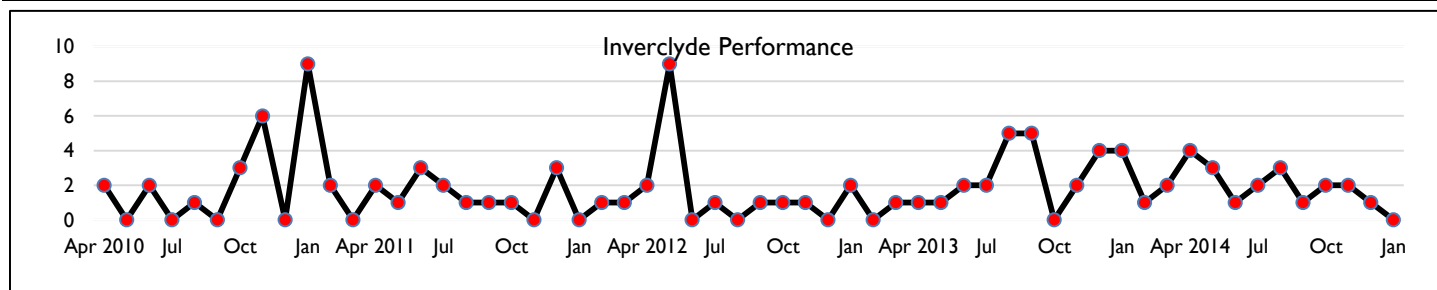


| LSO area totals within SDA                        | 2010/11    | 2011/12   | 2012/13   | 2013/14   | 2014/15   | Sparkline |
|---|------------|-----------|-----------|-----------|-----------|-----------|
| W1 - Argyll & Bute / East / & West Dunbartonshire | 3          | 4         | 1         | 2         | 1         |           |
| W2 - Glasgow City                                 | 4          | 6         | 2         | 5         | 2         |           |
| W3 - South Lanarkshire                            | 5          | 2         | 2         | 0         | 1         |           |
| W4 - North Lanarkshire                            | 2          | 3         | 1         | 3         | 2         |           |
| W5 - Ayrshire East / North / South                | 2          | 4         | 6         | 2         | 2         |           |
| W6 - Renfrewshire / & East / Inverclyde           | 6          | 2         | 1         | 1         | 1         |           |
| W7 - Dumfries & Galloway                          | 0          | 2         | 1         | 1         | 3         |           |
| <i>W6 % of SDA Total</i>                          | <i>27%</i> | <i>9%</i> | <i>7%</i> | <i>7%</i> | <i>8%</i> |           |
| <b>Scotland</b>                                   | <b>46</b>  | <b>49</b> | <b>40</b> | <b>40</b> | <b>37</b> |           |

**3a - All fire casualties (fatal & non-fatal (incl. precautionary checkups))**

| January ward ave. for Inverclyde - 0 | 2010/11 | 2011/12 | 2012/13 | 2013/14 | 2014/15 | Sparkline |
|--------------------------------------|---------|---------|---------|---------|---------|-----------|
| Inverclyde East Central              | 0       | 0       | 2       | 2       | 0       |           |
| Inverclyde East                      | 3       | 0       | 0       | 1       | 0       |           |
| Inverclyde North                     | 6       | 0       | 0       | 1       | 0       |           |
| Inverclyde South                     | 0       | 0       | 0       | 0       | 0       |           |
| Inverclyde South West                | 0       | 0       | 0       | 0       | 0       |           |
| Inverclyde West                      | 0       | 0       | 0       | 0       | 0       |           |

| Council area totals within LSO   | 2010/11 | 2011/12 | 2012/13 | 2013/14 | 2014/15 | Sparkline |
|----------------------------------|---------|---------|---------|---------|---------|-----------|
| East Renfrewshire                | 6       | 4       | 1       | 0       | 2       |           |
| Inverclyde                       | 9       | 0       | 2       | 4       | 0       |           |
| Renfrewshire                     | 15      | 8       | 8       | 4       | 1       |           |
| <i>Inverclyde % of LSO Total</i> | 30%     | 0%      | 18%     | 50%     | 0%      |           |

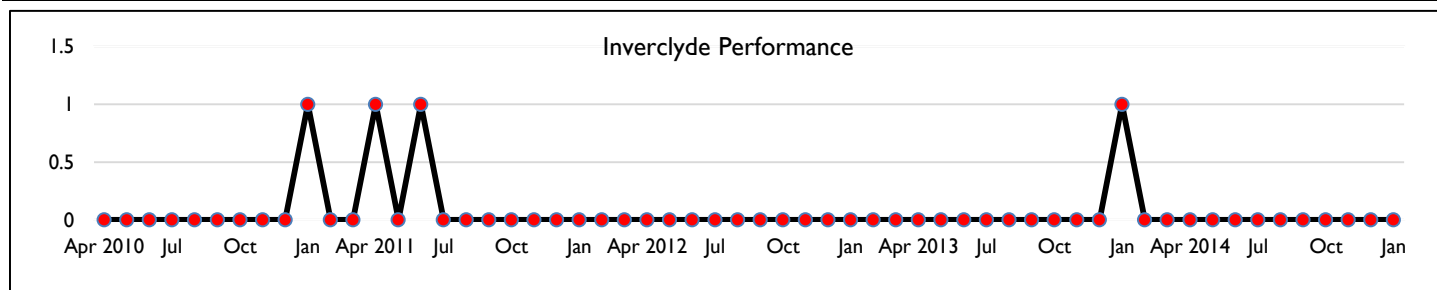


| LSO area totals within SDA                        | 2010/11    | 2011/12    | 2012/13    | 2013/14   | 2014/15   | Sparkline |
|---|------------|------------|------------|-----------|-----------|-----------|
| W1 - Argyll & Bute / East / & West Dunbartonshire | 7          | 2          | 11         | 5         | 3         |           |
| W2 - Glasgow City                                 | 18         | 19         | 19         | 7         | 7         |           |
| W3 - South Lanarkshire                            | 9          | 1          | 2          | 5         | 5         |           |
| W4 - North Lanarkshire                            | 8          | 3          | 8          | 2         | 10        |           |
| W5 - Ayrshire East / North / South                | 9          | 9          | 10         | 11        | 6         |           |
| W6 - Renfrewshire / & East / Inverclyde           | 30         | 12         | 11         | 8         | 3         |           |
| W7 - Dumfries & Galloway                          | 0          | 2          | 4          | 0         | 1         |           |
| W6 % of SDA Total                                 | 37%        | 25%        | 17%        | 21%       | 9%        |           |
| <b>Scotland</b>                                   | <b>189</b> | <b>112</b> | <b>130</b> | <b>89</b> | <b>92</b> |           |

**3ai - All fatal fire casualties**

| January ward ave. for Inverclyde - 0 | 2010/11 | 2011/12 | 2012/13 | 2013/14 | 2014/15 | Sparkline |
|--------------------------------------|---------|---------|---------|---------|---------|-----------|
| Inverclyde East Central              | 0       | 0       | 0       | 1       | 0       |           |
| Inverclyde East                      | 1       | 0       | 0       | 0       | 0       |           |
| Inverclyde North                     | 0       | 0       | 0       | 0       | 0       |           |
| Inverclyde South                     | 0       | 0       | 0       | 0       | 0       |           |
| Inverclyde South West                | 0       | 0       | 0       | 0       | 0       |           |
| Inverclyde West                      | 0       | 0       | 0       | 0       | 0       |           |

| Council area totals within LSO   | 2010/11 | 2011/12 | 2012/13 | 2013/14 | 2014/15 | Sparkline |
|----------------------------------|---------|---------|---------|---------|---------|-----------|
| East Renfrewshire                | 0       | 0       | 0       | 0       | 0       |           |
| Inverclyde                       | 1       | 0       | 0       | 1       | 0       |           |
| Renfrewshire                     | 2       | 0       | 0       | 0       | 0       |           |
| <i>Inverclyde % of LSO Total</i> | 33%     | 0%      | 0%      | 100%    | 0%      |           |



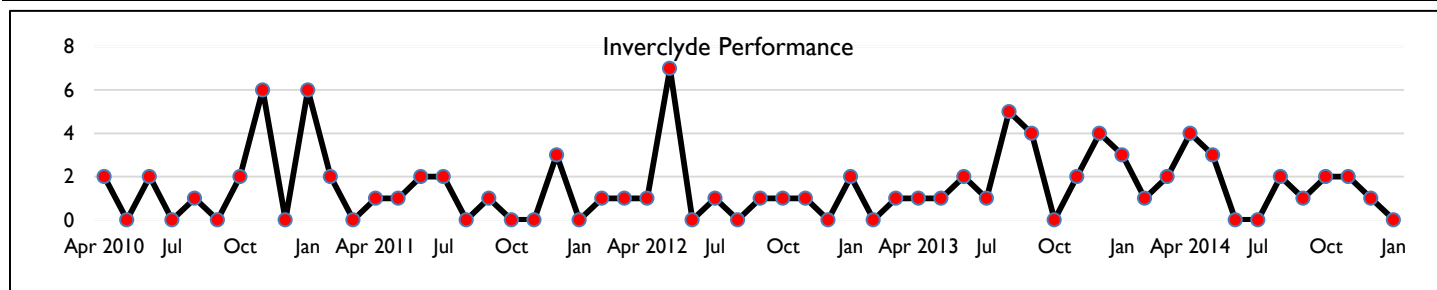
| LSO area totals within SDA                        | 2010/11   | 2011/12  | 2012/13  | 2013/14  | 2014/15  | Sparkline |
|---|-----------|----------|----------|----------|----------|-----------|
| W1 - Argyll & Bute / East / & West Dunbartonshire | 2         | 0        | 0        | 0        | 1        |           |
| W2 - Glasgow City                                 | 3         | 1        | 0        | 0        | 0        |           |
| W3 - South Lanarkshire                            | 0         | 0        | 0        | 0        | 0        |           |
| W4 - North Lanarkshire                            | 1         | 0        | 0        | 0        | 1        |           |
| W5 - Ayrshire East / North / South                | 0         | 0        | 0        | 0        | 0        |           |
| W6 - Renfrewshire / & East / Inverclyde           | 3         | 0        | 0        | 1        | 0        |           |
| W7 - Dumfries & Galloway                          | 0         | 0        | 0        | 0        | 0        |           |
| <i>W6 % of SDA Total</i>                          | 33%       | 0%       | 0%       | 100%     | 0%       |           |
| <b>Scotland</b>                                   | <b>14</b> | <b>4</b> | <b>2</b> | <b>1</b> | <b>5</b> |           |



3a ii - Non-fatal fire casualties (excl. precautionary checkups)

| January ward ave. for Inverclyde - 0 | 2010/11 | 2011/12 | 2012/13 | 2013/14 | 2014/15 | Sparkline |
|--------------------------------------|---------|---------|---------|---------|---------|-----------|
| Inverclyde East Central              | 0       | 0       | 2       | 1       | 0       |           |
| Inverclyde East                      | 0       | 0       | 0       | 1       | 0       |           |
| Inverclyde North                     | 6       | 0       | 0       | 1       | 0       |           |
| Inverclyde South                     | 0       | 0       | 0       | 0       | 0       |           |
| Inverclyde South West                | 0       | 0       | 0       | 0       | 0       |           |
| Inverclyde West                      | 0       | 0       | 0       | 0       | 0       |           |

| Council area totals within LSO   | 2010/11 | 2011/12 | 2012/13 | 2013/14 | 2014/15 | Sparkline |
|----------------------------------|---------|---------|---------|---------|---------|-----------|
| East Renfrewshire                | 6       | 3       | 1       | 0       | 1       |           |
| Inverclyde                       | 6       | 0       | 2       | 3       | 0       |           |
| Renfrewshire                     | 13      | 5       | 5       | 3       | 1       |           |
| <i>Inverclyde % of LSO Total</i> | 24%     | 0%      | 25%     | 50%     | 0%      |           |

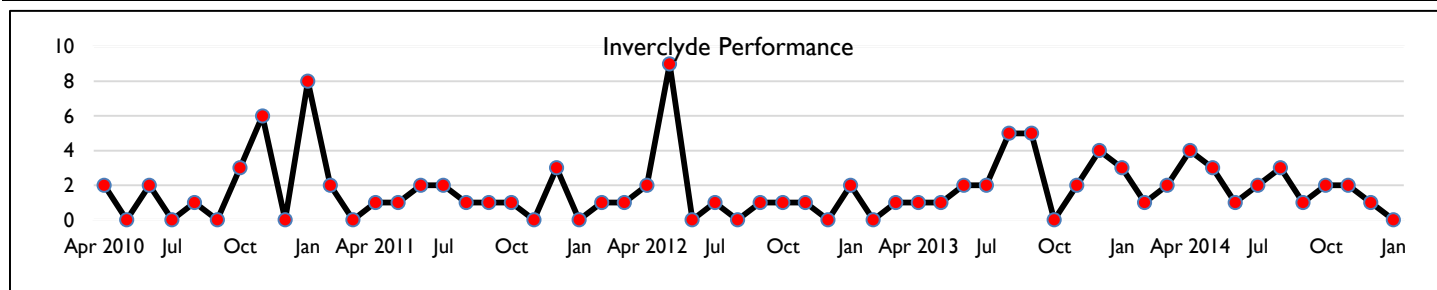


| LSO area totals within SDA                        | 2010/11 | 2011/12 | 2012/13 | 2013/14 | 2014/15 | Sparkline |
|---|---------|---------|---------|---------|---------|-----------|
| W1 - Argyll & Bute / East / & West Dunbartonshire | 3       | 0       | 9       | 4       | 2       |           |
| W2 - Glasgow City                                 | 11      | 12      | 7       | 6       | 7       |           |
| W3 - South Lanarkshire                            | 7       | 1       | 0       | 5       | 4       |           |
| W4 - North Lanarkshire                            | 5       | 0       | 3       | 1       | 4       |           |
| W5 - Ayrshire East / North / South                | 6       | 8       | 6       | 9       | 4       |           |
| W6 - Renfrewshire / & East / Inverclyde           | 25      | 8       | 8       | 6       | 2       |           |
| W7 - Dumfries & Galloway                          | 0       | 2       | 3       | 0       | 1       |           |
| W6 % of SDA Total                                 | 44%     | 26%     | 22%     | 19%     | 8%      |           |
| Scotland  | 146     | 77      | 89      | 74      | 69      |           |

3a<sup>iii</sup> - Non-fatal fire casualties (incl. precautionary checkups)

| January ward ave. for Inverclyde - 0 | 2010/11 | 2011/12 | 2012/13 | 2013/14 | 2014/15 | Sparkline |
|--------------------------------------|---------|---------|---------|---------|---------|-----------|
| Inverclyde East Central              | 0       | 0       | 2       | 1       | 0       |           |
| Inverclyde East                      | 2       | 0       | 0       | 1       | 0       |           |
| Inverclyde North                     | 6       | 0       | 0       | 1       | 0       |           |
| Inverclyde South                     | 0       | 0       | 0       | 0       | 0       |           |
| Inverclyde South West                | 0       | 0       | 0       | 0       | 0       |           |
| Inverclyde West                      | 0       | 0       | 0       | 0       | 0       |           |

| Council area totals within LSO   | 2010/11 | 2011/12 | 2012/13 | 2013/14 | 2014/15 | Sparkline |
|----------------------------------|---------|---------|---------|---------|---------|-----------|
| East Renfrewshire                | 6       | 4       | 1       | 0       | 2       |           |
| Inverclyde                       | 8       | 0       | 2       | 3       | 0       |           |
| Renfrewshire                     | 13      | 8       | 8       | 4       | 1       |           |
| <i>Inverclyde % of LSO Total</i> | 30%     | 0%      | 18%     | 43%     | 0%      |           |

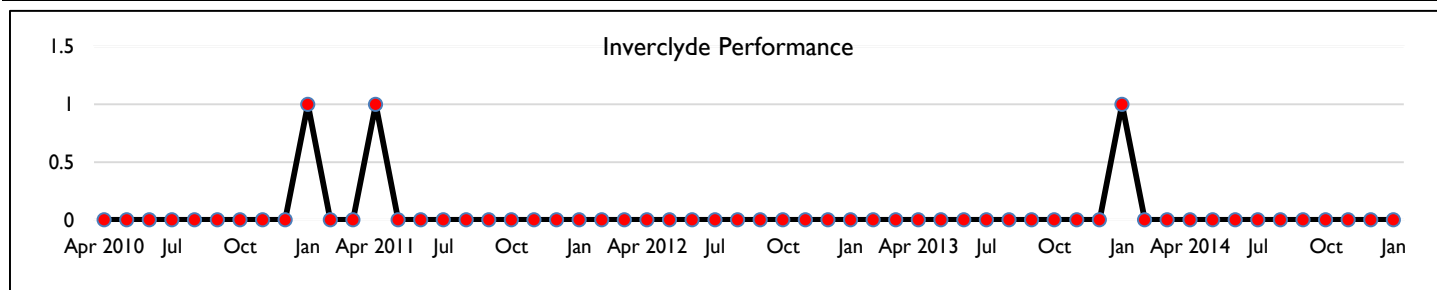


| LSO area totals within SDA                        | 2010/11    | 2011/12    | 2012/13    | 2013/14   | 2014/15   | Sparkline |
|---|------------|------------|------------|-----------|-----------|-----------|
| W1 - Argyll & Bute / East / & West Dunbartonshire | 5          | 2          | 11         | 5         | 2         |           |
| W2 - Glasgow City                                 | 15         | 18         | 19         | 7         | 7         |           |
| W3 - South Lanarkshire                            | 9          | 1          | 2          | 5         | 5         |           |
| W4 - North Lanarkshire                            | 7          | 3          | 8          | 2         | 9         |           |
| W5 - Ayrshire East / North / South                | 9          | 9          | 10         | 11        | 6         |           |
| W6 - Renfrewshire / & East / Inverclyde           | 27         | 12         | 11         | 7         | 3         |           |
| W7 - Dumfries & Galloway                          | 0          | 2          | 4          | 0         | 1         |           |
| W6 % of SDA Total                                 | 38%        | 26%        | 17%        | 19%       | 9%        |           |
| <b>Scotland</b>                                   | <b>175</b> | <b>108</b> | <b>128</b> | <b>88</b> | <b>87</b> |           |

**3bi - All fatal accidental dwell. fire casualties**

| January ward ave. for Inverclyde - 0 | 2010/11 | 2011/12 | 2012/13 | 2013/14 | 2014/15 | Sparkline |
|--------------------------------------|---------|---------|---------|---------|---------|-----------|
| Inverclyde East Central              | 0       | 0       | 0       | 1       | 0       |           |
| Inverclyde East                      | 1       | 0       | 0       | 0       | 0       |           |
| Inverclyde North                     | 0       | 0       | 0       | 0       | 0       |           |
| Inverclyde South                     | 0       | 0       | 0       | 0       | 0       |           |
| Inverclyde South West                | 0       | 0       | 0       | 0       | 0       |           |
| Inverclyde West                      | 0       | 0       | 0       | 0       | 0       |           |

| Council area totals within LSO   | 2010/11 | 2011/12 | 2012/13 | 2013/14 | 2014/15 | Sparkline |
|----------------------------------|---------|---------|---------|---------|---------|-----------|
| East Renfrewshire                | 0       | 0       | 0       | 0       | 0       |           |
| Inverclyde                       | 1       | 0       | 0       | 1       | 0       |           |
| Renfrewshire                     | 1       | 0       | 0       | 0       | 0       |           |
| <i>Inverclyde % of LSO Total</i> | 50%     | 0%      | 0%      | 100%    | 0%      |           |

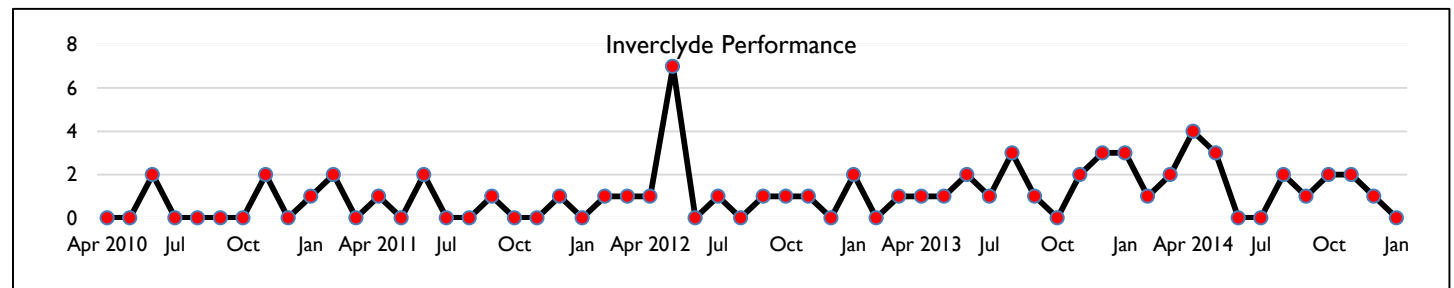


| LSO area totals within SDA                        | 2010/11   | 2011/12  | 2012/13  | 2013/14  | 2014/15  | Sparkline |
|---|-----------|----------|----------|----------|----------|-----------|
| W1 - Argyll & Bute / East / & West Dunbartonshire | 2         | 0        | 0        | 0        | 0        |           |
| W2 - Glasgow City                                 | 3         | 1        | 0        | 0        | 0        |           |
| W3 - South Lanarkshire                            | 0         | 0        | 0        | 0        | 0        |           |
| W4 - North Lanarkshire                            | 1         | 0        | 0        | 0        | 1        |           |
| W5 - Ayrshire East / North / South                | 0         | 0        | 0        | 0        | 0        |           |
| W6 - Renfrewshire / & East / Inverclyde           | 2         | 0        | 0        | 1        | 0        |           |
| W7 - Dumfries & Galloway                          | 0         | 0        | 0        | 0        | 0        |           |
| <i>W6 % of SDA Total</i>                          | 25%       | 0%       | 0%       | 100%     | 0%       |           |
| <b>Scotland</b>                                   | <b>12</b> | <b>4</b> | <b>2</b> | <b>1</b> | <b>3</b> |           |

**3bii - Non-fatal accidental dwell. fire casualties (excl. precautionary checkups)**

| January ward ave. for Inverclyde - 0 | 2010/11 | 2011/12 | 2012/13 | 2013/14 | 2014/15 | Sparkline |
|--------------------------------------|---------|---------|---------|---------|---------|-----------|
| Inverclyde East Central              | 0       | 0       | 2       | 1       | 0       |           |
| Inverclyde East                      | 0       | 0       | 0       | 1       | 0       |           |
| Inverclyde North                     | 1       | 0       | 0       | 1       | 0       |           |
| Inverclyde South                     | 0       | 0       | 0       | 0       | 0       |           |
| Inverclyde South West                | 0       | 0       | 0       | 0       | 0       |           |
| Inverclyde West                      | 0       | 0       | 0       | 0       | 0       |           |

| Council area totals within LSO   | 2010/11 | 2011/12 | 2012/13 | 2013/14 | 2014/15 | Sparkline |
|----------------------------------|---------|---------|---------|---------|---------|-----------|
| East Renfrewshire                | 1       | 3       | 0       | 0       | 1       |           |
| Inverclyde                       | 1       | 0       | 2       | 3       | 0       |           |
| Renfrewshire                     | 11      | 1       | 5       | 2       | 1       |           |
| <i>Inverclyde % of LSO Total</i> | 8%      | 0%      | 29%     | 60%     | 0%      |           |

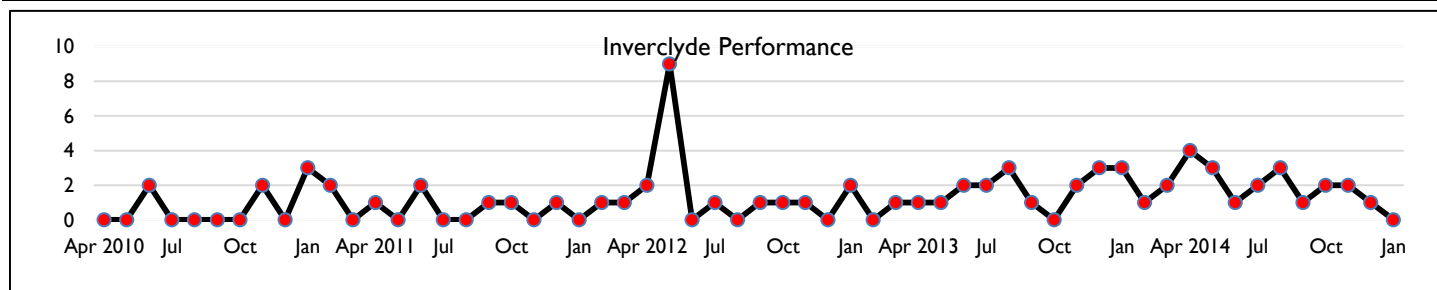


| LSO area totals within SDA                        | 2010/11    | 2011/12   | 2012/13   | 2013/14   | 2014/15   | Sparkline |
|---|------------|-----------|-----------|-----------|-----------|-----------|
| W1 - Argyll & Bute / East / & West Dunbartonshire | 3          | 0         | 7         | 1         | 2         |           |
| W2 - Glasgow City                                 | 8          | 9         | 5         | 5         | 7         |           |
| W3 - South Lanarkshire                            | 5          | 1         | 0         | 5         | 3         |           |
| W4 - North Lanarkshire                            | 3          | 0         | 3         | 1         | 2         |           |
| W5 - Ayrshire East / North / South                | 4          | 7         | 6         | 4         | 4         |           |
| W6 - Renfrewshire / & East / Inverclyde           | 13         | 4         | 7         | 5         | 2         |           |
| W7 - Dumfries & Galloway                          | 0          | 2         | 2         | 0         | 1         |           |
| W6 % of SDA Total                                 | 36%        | 17%       | 23%       | 24%       | 10%       |           |
| <b>Scotland</b>                                   | <b>114</b> | <b>58</b> | <b>77</b> | <b>57</b> | <b>52</b> |           |

**3biii - Non-fatal accidental dwell. fire casualties (incl. precautionary checkups)**

| January ward ave. for Inverclyde - 0 | 2010/11 | 2011/12 | 2012/13 | 2013/14 | 2014/15 | Sparkline |
|--------------------------------------|---------|---------|---------|---------|---------|-----------|
| Inverclyde East Central              | 0       | 0       | 2       | 1       | 0       |           |
| Inverclyde East                      | 2       | 0       | 0       | 1       | 0       |           |
| Inverclyde North                     | 1       | 0       | 0       | 1       | 0       |           |
| Inverclyde South                     | 0       | 0       | 0       | 0       | 0       |           |
| Inverclyde South West                | 0       | 0       | 0       | 0       | 0       |           |
| Inverclyde West                      | 0       | 0       | 0       | 0       | 0       |           |

| Council area totals within LSO   | 2010/11 | 2011/12 | 2012/13 | 2013/14 | 2014/15 | Sparkline |
|----------------------------------|---------|---------|---------|---------|---------|-----------|
| East Renfrewshire                | 1       | 4       | 0       | 0       | 2       |           |
| Inverclyde                       | 3       | 0       | 2       | 3       | 0       |           |
| Renfrewshire                     | 11      | 4       | 8       | 3       | 1       |           |
| <i>Inverclyde % of LSO Total</i> | 20%     | 0%      | 20%     | 50%     | 0%      |           |

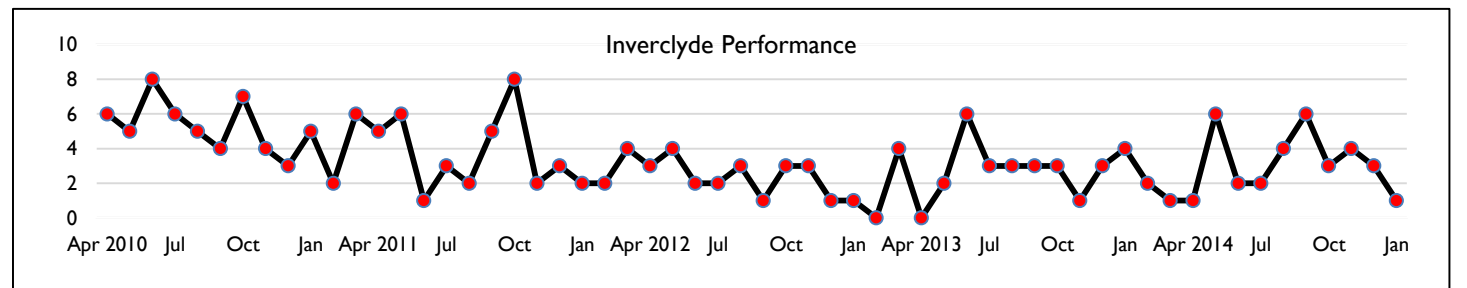


| LSO area totals within SDA                        | 2010/11    | 2011/12   | 2012/13    | 2013/14   | 2014/15   | Sparkline |
|---|------------|-----------|------------|-----------|-----------|-----------|
| W1 - Argyll & Bute / East / & West Dunbartonshire | 5          | 2         | 7          | 2         | 2         |           |
| W2 - Glasgow City                                 | 10         | 14        | 16         | 6         | 7         |           |
| W3 - South Lanarkshire                            | 7          | 1         | 1          | 5         | 3         |           |
| W4 - North Lanarkshire                            | 4          | 3         | 8          | 2         | 3         |           |
| W5 - Ayrshire East / North / South                | 7          | 8         | 9          | 6         | 5         |           |
| W6 - Renfrewshire / & East / Inverclyde           | 15         | 8         | 10         | 6         | 3         |           |
| W7 - Dumfries & Galloway                          | 0          | 2         | 3          | 0         | 1         |           |
| W6 % of SDA Total                                 | 31%        | 21%       | 19%        | 22%       | 13%       |           |
| <b>Scotland</b>                                   | <b>136</b> | <b>87</b> | <b>110</b> | <b>71</b> | <b>64</b> |           |

## 4a - Non domestic fires

| January ward ave. for Inverclyde - 0 | 2010/11 | 2011/12 | 2012/13 | 2013/14 | 2014/15 | Sparkline |
|--------------------------------------|---------|---------|---------|---------|---------|-----------|
| Inverclyde East Central              | 2       | 0       | 0       | 0       | 0       |           |
| Inverclyde East                      | 0       | 0       | 0       | 0       | 0       |           |
| <b>Inverclyde North</b>              | 2       | 1       | 0       | 3       | 1       |           |
| Inverclyde South                     | 1       | 1       | 1       | 0       | 0       |           |
| Inverclyde South West                | 0       | 0       | 0       | 1       | 0       |           |
| Inverclyde West                      | 0       | 0       | 0       | 0       | 0       |           |

| Council area totals within LSO   | 2010/11 | 2011/12 | 2012/13 | 2013/14 | 2014/15 | Sparkline |
|----------------------------------|---------|---------|---------|---------|---------|-----------|
| East Renfrewshire                | 3       | 2       | 4       | 4       | 2       |           |
| Inverclyde                       | 5       | 2       | 1       | 4       | 1       |           |
| Renfrewshire                     | 9       | 3       | 6       | 8       | 8       |           |
| <i>Inverclyde % of LSO Total</i> | 29%     | 29%     | 9%      | 25%     | 9%      |           |

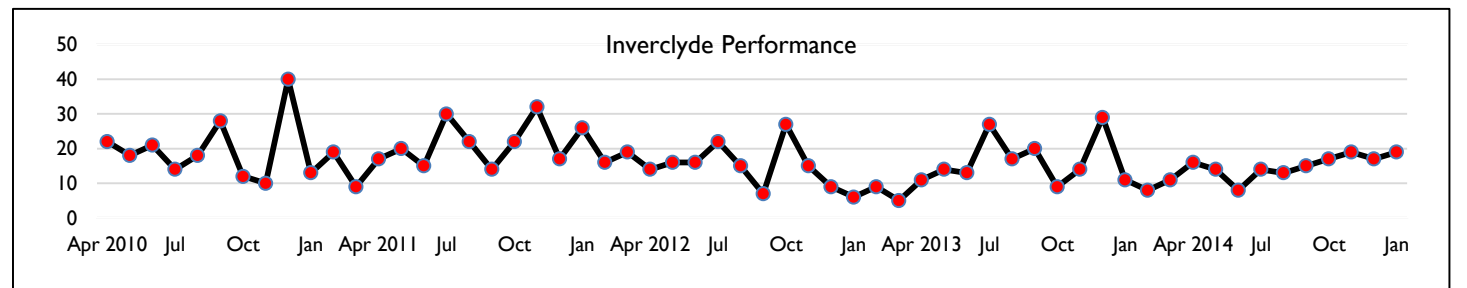


| LSO area totals within SDA                        | 2010/11 | 2011/12 | 2012/13 | 2013/14 | 2014/15 | Sparkline |
|---|---------|---------|---------|---------|---------|-----------|
| W1 - Argyll & Bute / East / & West Dunbartonshire | 12      | 12      | 6       | 11      | 10      |           |
| W2 - Glasgow City                                 | 30      | 56      | 35      | 40      | 36      |           |
| W3 - South Lanarkshire                            | 15      | 8       | 9       | 3       | 6       |           |
| W4 - North Lanarkshire                            | 7       | 14      | 9       | 6       | 14      |           |
| W5 - Ayrshire East / North / South                | 13      | 5       | 12      | 5       | 9       |           |
| W6 - Renfrewshire / & East / Inverclyde           | 17      | 7       | 11      | 16      | 11      |           |
| W7 - Dumfries & Galloway                          | 8       | 2       | 7       | 2       | 3       |           |
| W6 % of SDA Total                                 | 17%     | 7%      | 12%     | 19%     | 12%     |           |
| <b>Scotland</b>                                   | 221     | 205     | 178     | 164     | 194     |           |

## 5 - Special Service - All

| January ward ave. for Inverclyde - 3 | 2010/11 | 2011/12 | 2012/13 | 2013/14 | 2014/15  | Sparkline |
|--------------------------------------|---------|---------|---------|---------|----------|-----------|
| Inverclyde East Central              | 4       | 5       | 0       | 2       | 1        |           |
| <b>Inverclyde East</b>               | 4       | 5       | 0       | 3       | <b>7</b> |           |
| <b>Inverclyde North</b>              | 4       | 9       | 3       | 1       | <b>7</b> |           |
| Inverclyde South                     | 0       | 2       | 2       | 1       | 2        |           |
| Inverclyde South West                | 0       | 3       | 0       | 1       | 0        |           |
| Inverclyde West                      | 1       | 2       | 1       | 3       | 2        |           |

| Council area totals within LSO   | 2010/11 | 2011/12 | 2012/13 | 2013/14 | 2014/15 | Sparkline |
|----------------------------------|---------|---------|---------|---------|---------|-----------|
| East Renfrewshire                | 7       | 20      | 9       | 5       | 11      |           |
| Inverclyde                       | 13      | 26      | 6       | 11      | 19      |           |
| Renfrewshire                     | 28      | 54      | 22      | 18      | 31      |           |
| <i>Inverclyde % of LSO Total</i> | 27%     | 26%     | 16%     | 32%     | 31%     |           |

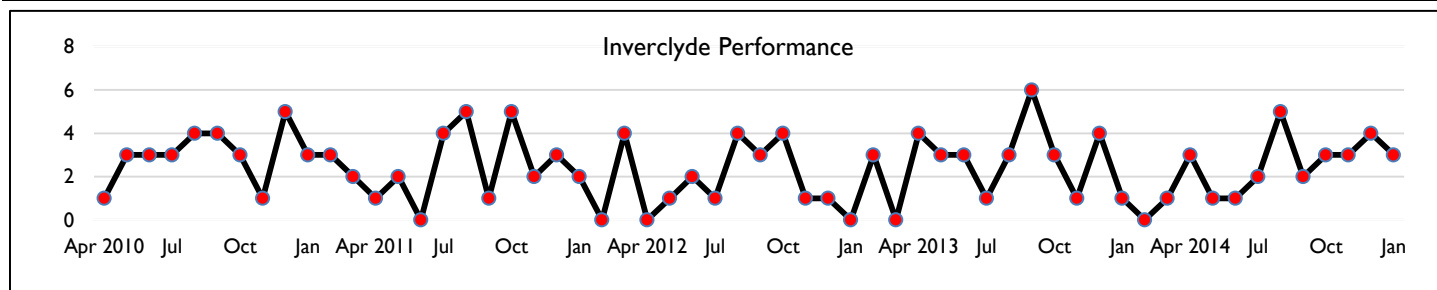


| LSO area totals within SDA                        | 2010/11 | 2011/12 | 2012/13 | 2013/14 | 2014/15 | Sparkline |
|---|---------|---------|---------|---------|---------|-----------|
| W1 - Argyll & Bute / East / & West Dunbartonshire | 36      | 92      | 35      | 38      | 35      |           |
| W2 - Glasgow City                                 | 134     | 270     | 114     | 106     | 92      |           |
| W3 - South Lanarkshire                            | 32      | 83      | 34      | 40      | 46      |           |
| W4 - North Lanarkshire                            | 56      | 77      | 29      | 31      | 39      |           |
| W5 - Ayrshire East / North / South                | 54      | 83      | 56      | 37      | 47      |           |
| W6 - Renfrewshire / & East / Inverclyde           | 48      | 100     | 37      | 34      | 61      |           |
| W7 - Dumfries & Galloway                          | 20      | 16      | 25      | 22      | 28      |           |
| <i>W6 % of SDA Total</i>                          | 13%     | 14%     | 11%     | 11%     | 18%     |           |
| <b>Scotland</b>                                   | 815     | 1221    | 677     | 685     | 902     |           |

### 5a - Special Service - RTCs

| January ward ave. for Inverclyde - 1 | 2010/11 | 2011/12 | 2012/13 | 2013/14 | 2014/15 | Sparkline |
|--------------------------------------|---------|---------|---------|---------|---------|-----------|
| Inverclyde East Central              | 2       | 0       | 0       | 0       | 0       |           |
| <b>Inverclyde East</b>               | 1       | 0       | 0       | 1       | 2       |           |
| Inverclyde North                     | 0       | 1       | 0       | 0       | 1       |           |
| Inverclyde South                     | 0       | 0       | 0       | 0       | 0       |           |
| Inverclyde South West                | 0       | 0       | 0       | 0       | 0       |           |
| Inverclyde West                      | 0       | 1       | 0       | 0       | 0       |           |

| Council area totals within LSO   | 2010/11 | 2011/12 | 2012/13 | 2013/14 | 2014/15 | Sparkline |
|----------------------------------|---------|---------|---------|---------|---------|-----------|
| East Renfrewshire                | 2       | 3       | 1       | 1       | 2       |           |
| Inverclyde                       | 3       | 2       | 0       | 1       | 3       |           |
| Renfrewshire                     | 6       | 2       | 4       | 3       | 4       |           |
| <i>Inverclyde % of LSO Total</i> | 27%     | 29%     | 0%      | 20%     | 33%     |           |



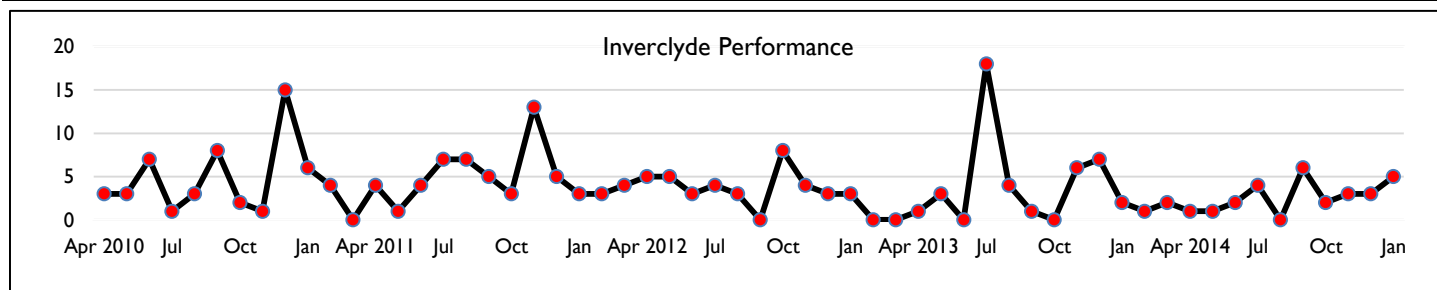
| LSO area totals within SDA                        | 2010/11 | 2011/12 | 2012/13 | 2013/14 | 2014/15 | Sparkline |
|---|---------|---------|---------|---------|---------|-----------|
| W1 - Argyll & Bute / East / & West Dunbartonshire | 11      | 11      | 5       | 10      | 2       |           |
| W2 - Glasgow City                                 | 16      | 23      | 18      | 13      | 7       |           |
| W3 - South Lanarkshire                            | 8       | 4       | 5       | 17      | 15      |           |
| W4 - North Lanarkshire                            | 17      | 11      | 9       | 8       | 3       |           |
| W5 - Ayrshire East / North / South                | 14      | 13      | 19      | 12      | 12      |           |
| W6 - Renfrewshire / & East / Inverclyde           | 11      | 7       | 5       | 5       | 9       |           |
| W7 - Dumfries & Galloway                          | 11      | 2       | 8       | 7       | 8       |           |
| W6 % of SDA Total                                 | 13%     | 10%     | 7%      | 7%      | 16%     |           |
| <b>Scotland</b>                                   | 220     | 206     | 182     | 179     | 155     |           |



### 5b - Special Service - Flooding

| January ward ave. for Inverclyde - 1 | 2010/11 | 2011/12 | 2012/13 | 2013/14 | 2014/15  | Sparkline |
|--------------------------------------|---------|---------|---------|---------|----------|-----------|
| Inverclyde East Central              | 2       | 1       | 0       | 0       | 1        |           |
| <b>Inverclyde East</b>               | 2       | 1       | 0       | 2       | <b>3</b> |           |
| Inverclyde North                     | 2       | 1       | 2       | 0       | 0        |           |
| Inverclyde South                     | 0       | 0       | 0       | 0       | 0        |           |
| Inverclyde South West                | 0       | 0       | 0       | 0       | 0        |           |
| Inverclyde West                      | 0       | 0       | 1       | 0       | 1        |           |

| Council area totals within LSO   | 2010/11 | 2011/12 | 2012/13 | 2013/14 | 2014/15 | Sparkline |
|----------------------------------|---------|---------|---------|---------|---------|-----------|
| East Renfrewshire                | 1       | 0       | 2       | 1       | 1       |           |
| Inverclyde                       | 6       | 3       | 3       | 2       | 5       |           |
| Renfrewshire                     | 6       | 6       | 3       | 2       | 6       |           |
| <i>Inverclyde % of LSO Total</i> | 46%     | 33%     | 38%     | 40%     | 42%     |           |

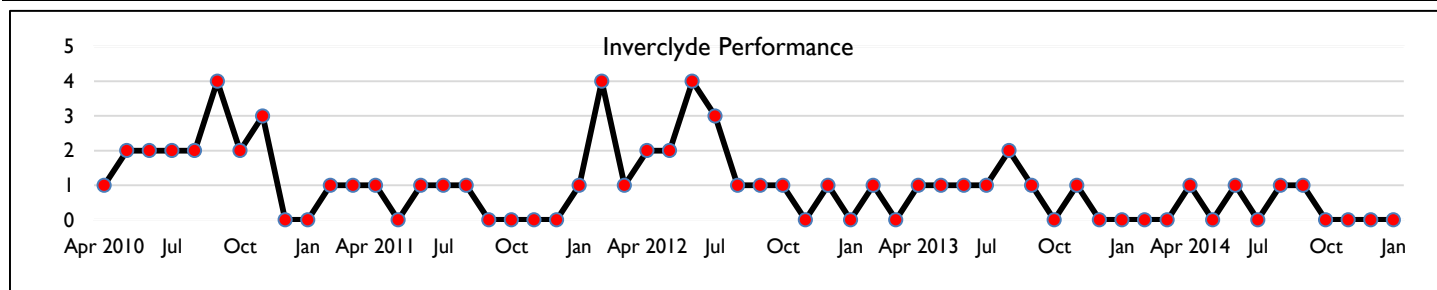


| LSO area totals within SDA                        | 2010/11    | 2011/12    | 2012/13   | 2013/14    | 2014/15    | Sparkline |
|---|------------|------------|-----------|------------|------------|-----------|
| W1 - Argyll & Bute / East / & West Dunbartonshire | 7          | 13         | 8         | 7          | 5          |           |
| W2 - Glasgow City                                 | 31         | 27         | 20        | 32         | 15         |           |
| W3 - South Lanarkshire                            | 7          | 3          | 3         | 4          | 6          |           |
| W4 - North Lanarkshire                            | 10         | 4          | 5         | 3          | 8          |           |
| W5 - Ayrshire East / North / South                | 7          | 8          | 5         | 6          | 5          |           |
| W6 - Renfrewshire / & East / Inverclyde           | 13         | 9          | 8         | 5          | 12         |           |
| W7 - Dumfries & Galloway                          | 2          | 2          | 5         | 6          | 2          |           |
| <i>W6 % of SDA Total</i>                          | 17%        | 14%        | 15%       | 8%         | 23%        |           |
| <b>Scotland</b>                                   | <b>160</b> | <b>104</b> | <b>88</b> | <b>111</b> | <b>113</b> |           |

### 5c - Special Service - Extrication







| January ward ave. for Inverclyde - 0 | 2010/11 | 2011/12 | 2012/13 | 2013/14 | 2014/15 | Sparkline |
|--------------------------------------|---------|---------|---------|---------|---------|-----------|
| Inverclyde East Central              | 0       | 0       | 0       | 0       | 0       |           |
| Inverclyde East                      | 0       | 0       | 0       | 0       | 0       |           |
| Inverclyde North                     | 0       | 0       | 0       | 0       | 0       |           |
| Inverclyde South                     | 0       | 1       | 0       | 0       | 0       |           |
| Inverclyde South West                | 0       | 0       | 0       | 0       | 0       |           |
| Inverclyde West                      | 0       | 0       | 0       | 0       | 0       |           |





| Council area totals within LSO   | 2010/11 | 2011/12 | 2012/13 | 2013/14 | 2014/15 | Sparkline |
|----------------------------------|---------|---------|---------|---------|---------|-----------|
| East Renfrewshire                | 1       | 0       | 1       | 1       | 1       |           |
| Inverclyde                       | 0       | 1       | 0       | 0       | 0       |           |
| Renfrewshire                     | 1       | 1       | 1       | 1       | 1       |           |
| <i>Inverclyde % of LSO Total</i> | 0%      | 50%     | 0%      | 0%      | 0%      |           |

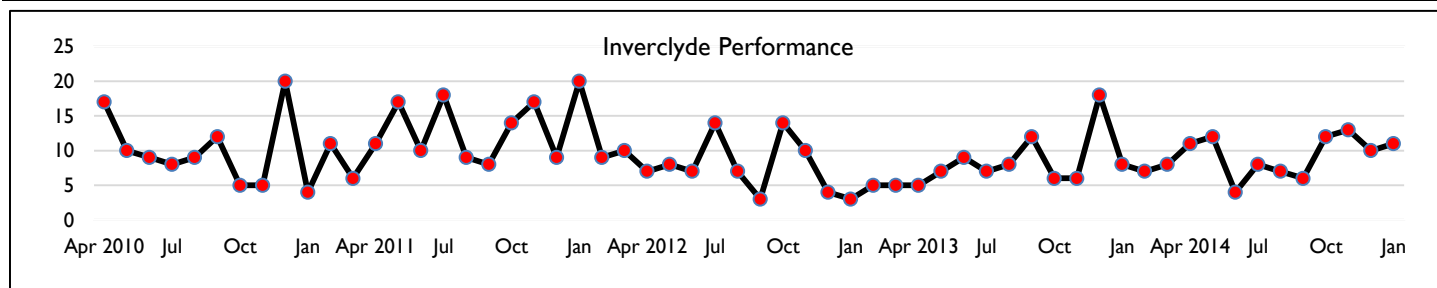



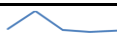
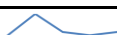






| LSO area totals within SDA                        | 2010/11   | 2011/12   | 2012/13   | 2013/14   | 2014/15   | Sparkline |
|---|-----------|-----------|-----------|-----------|-----------|-----------|
| W1 - Argyll & Bute / East / & West Dunbartonshire | 2         | 4         | 1         | 1         | 2         |           |
| W2 - Glasgow City                                 | 10        | 9         | 8         | 7         | 5         |           |
| W3 - South Lanarkshire                            | 0         | 7         | 1         | 2         | 0         |           |
| W4 - North Lanarkshire                            | 6         | 3         | 2         | 3         | 3         |           |
| W5 - Ayrshire East / North / South                | 5         | 10        | 1         | 0         | 1         |           |
| W6 - Renfrewshire / & East / Inverclyde           | 2         | 2         | 2         | 2         | 2         |           |
| W7 - Dumfries & Galloway                          | 0         | 2         | 0         | 1         | 0         |           |
| W6 % of SDA Total                                 | 8%        | 5%        | 13%       | 13%       | 15%       |           |
| <b>Scotland</b>                                   | <b>54</b> | <b>61</b> | <b>39</b> | <b>41</b> | <b>36</b> |           |

## 5d - Special Service - Others

| January ward ave. for Inverclyde - 2 | 2010/11 | 2011/12 | 2012/13 | 2013/14 | 2014/15  | Sparkline   |
|--------------------------------------|---------|---------|---------|---------|----------|---|
| Inverclyde East Central              | 0       | 4       | 0       | 2       | 0        |  |
| Inverclyde East                      | 1       | 4       | 0       | 0       | 2        |  |
| <b>Inverclyde North</b>              | 2       | 7       | 1       | 1       | <b>6</b> |  |
| Inverclyde South                     | 0       | 1       | 2       | 1       | 2        |  |
| Inverclyde South West                | 0       | 3       | 0       | 1       | 0        |  |
| Inverclyde West                      | 1       | 1       | 0       | 3       | 1        |  |

| Council area totals within LSO   | 2010/11 | 2011/12 | 2012/13 | 2013/14 | 2014/15 | Sparkline   |
|----------------------------------|---------|---------|---------|---------|---------|---|
| East Renfrewshire                | 3       | 17      | 5       | 2       | 7       |  |
| Inverclyde                       | 4       | 20      | 3       | 8       | 11      |  |
| Renfrewshire                     | 15      | 45      | 14      | 12      | 20      |  |
| <i>Inverclyde % of LSO Total</i> | 18%     | 24%     | 14%     | 36%     | 29%     |  |

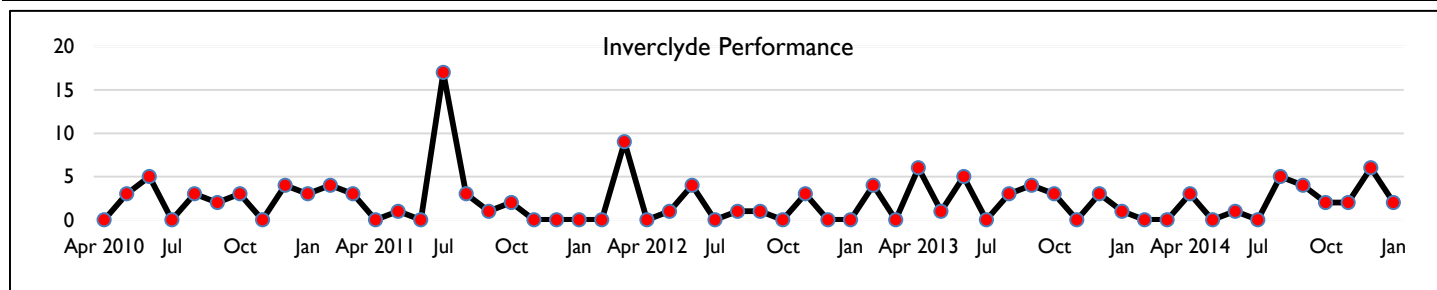


| LSO area totals within SDA                        | 2010/11    | 2011/12    | 2012/13    | 2013/14    | 2014/15    | Sparkline   |
|---|------------|------------|------------|------------|------------|---|
| W1 - Argyll & Bute / East / & West Dunbartonshire | 16         | 64         | 21         | 20         | 26         |  |
| W2 - Glasgow City                                 | 77         | 211        | 68         | 54         | 65         |  |
| W3 - South Lanarkshire                            | 17         | 69         | 25         | 17         | 25         |  |
| W4 - North Lanarkshire                            | 23         | 59         | 13         | 17         | 25         |  |
| W5 - Ayrshire East / North / South                | 28         | 52         | 31         | 19         | 29         |  |
| W6 - Renfrewshire / & East / Inverclyde           | 22         | 82         | 22         | 22         | 38         |  |
| W7 - Dumfries & Galloway                          | 7          | 10         | 12         | 8          | 18         |  |
| <i>W6 % of SDA Total</i>                          | 12%        | 15%        | 11%        | 14%        | 17%        |  |
| <b>Scotland</b>                                   | <b>381</b> | <b>850</b> | <b>368</b> | <b>354</b> | <b>598</b> |  |

## 6a - Non-fatal casualties per RTC

| January ward ave. for Inverclyde - 0 | 2010/11 | 2011/12 | 2012/13 | 2013/14 | 2014/15 | Sparkline |
|--------------------------------------|---------|---------|---------|---------|---------|-----------|
| Inverclyde East Central              | 2       | 0       | 0       | 0       | 0       |           |
| <b>Inverclyde East</b>               | 1       | 0       | 0       | 1       | 2       |           |
| Inverclyde North                     | 0       | 0       | 0       | 0       | 0       |           |
| Inverclyde South                     | 0       | 0       | 0       | 0       | 0       |           |
| Inverclyde South West                | 0       | 0       | 0       | 0       | 0       |           |
| Inverclyde West                      | 0       | 0       | 0       | 0       | 0       |           |

| Council area totals within LSO   | 2010/11 | 2011/12 | 2012/13 | 2013/14 | 2014/15 | Sparkline |
|----------------------------------|---------|---------|---------|---------|---------|-----------|
| East Renfrewshire                | 1       | 5       | 0       | 1       | 1       |           |
| Inverclyde                       | 3       | 0       | 0       | 1       | 2       |           |
| Renfrewshire                     | 1       | 1       | 2       | 4       | 5       |           |
| <i>Inverclyde % of LSO Total</i> | 60%     | 0%      | 0%      | 17%     | 25%     |           |

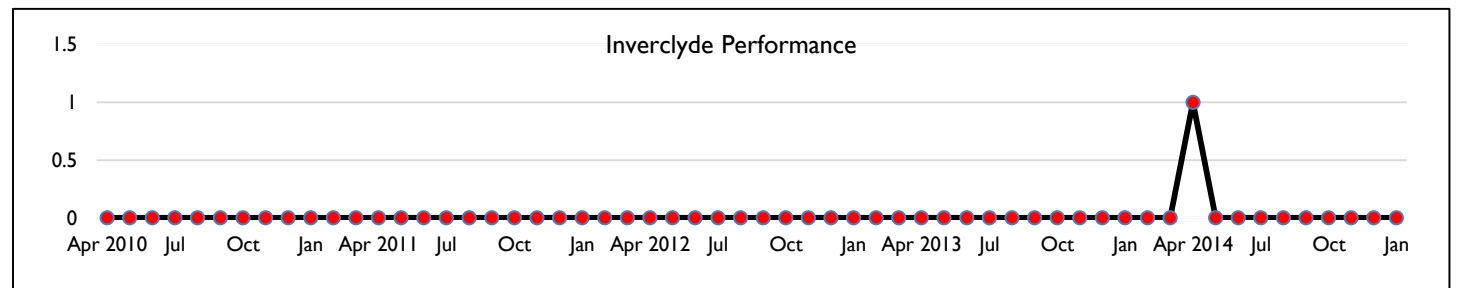


| LSO area totals within SDA                        | 2010/11 | 2011/12 | 2012/13 | 2013/14 | 2014/15 | Sparkline |
|---|---------|---------|---------|---------|---------|-----------|
| W1 - Argyll & Bute / East / & West Dunbartonshire | 3       | 5       | 3       | 14      | 2       |           |
| W2 - Glasgow City                                 | 14      | 19      | 9       | 11      | 10      |           |
| W3 - South Lanarkshire                            | 6       | 6       | 2       | 12      | 5       |           |
| W4 - North Lanarkshire                            | 12      | 8       | 10      | 10      | 5       |           |
| W5 - Ayrshire East / North / South                | 8       | 5       | 11      | 14      | 16      |           |
| W6 - Renfrewshire / & East / Inverclyde           | 5       | 6       | 2       | 6       | 8       |           |
| W7 - Dumfries & Galloway                          | 10      | 2       | 8       | 3       | 6       |           |
| W6 % of SDA Total                                 | 9%      | 12%     | 4%      | 9%      | 15%     |           |
| <b>Scotland</b>                                   | 156     | 150     | 141     | 150     | 115     |           |

## 6b - Fatal casualties per RTC

| January ward ave. for Inverclyde - 0 | 2010/11 | 2011/12 | 2012/13 | 2013/14 | 2014/15 | Sparkline |
|--------------------------------------|---------|---------|---------|---------|---------|-----------|
| Inverclyde East Central              | 0       | 0       | 0       | 0       | 0       |           |
| Inverclyde East                      | 0       | 0       | 0       | 0       | 0       |           |
| Inverclyde North                     | 0       | 0       | 0       | 0       | 0       |           |
| Inverclyde South                     | 0       | 0       | 0       | 0       | 0       |           |
| Inverclyde South West                | 0       | 0       | 0       | 0       | 0       |           |
| Inverclyde West                      | 0       | 0       | 0       | 0       | 0       |           |

| Council area totals within LSO   | 2010/11 | 2011/12 | 2012/13 | 2013/14 | 2014/15 | Sparkline |
|----------------------------------|---------|---------|---------|---------|---------|-----------|
| East Renfrewshire                | 0       | 0       | 0       | 0       | 1       |           |
| Inverclyde                       | 0       | 0       | 0       | 0       | 0       |           |
| Renfrewshire                     | 0       | 0       | 0       | 0       | 0       |           |
| <i>Inverclyde % of LSO Total</i> | 0%      | 0%      | 0%      | 0%      | 0%      |           |

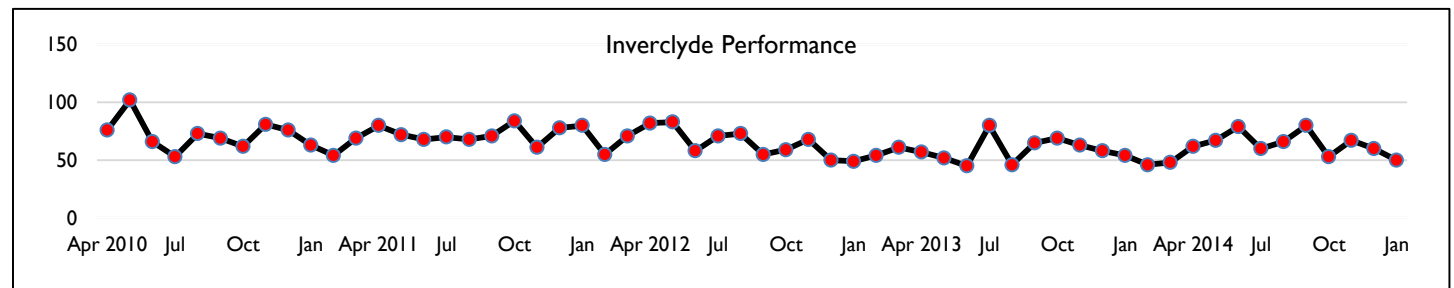


| LSO area totals within SDA                        | 2010/11 | 2011/12 | 2012/13 | 2013/14 | 2014/15 | Sparkline |
|---|---------|---------|---------|---------|---------|-----------|
| W1 - Argyll & Bute / East / & West Dunbartonshire | 1       | 1       | 0       | 1       | 0       |           |
| W2 - Glasgow City                                 | 1       | 0       | 0       | 0       | 0       |           |
| W3 - South Lanarkshire                            | 0       | 0       | 0       | 3       | 0       |           |
| W4 - North Lanarkshire                            | 0       | 0       | 0       | 0       | 0       |           |
| W5 - Ayrshire East / North / South                | 2       | 0       | 2       | 0       | 3       |           |
| W6 - Renfrewshire / & East / Inverclyde           | 0       | 0       | 0       | 0       | 1       |           |
| W7 - Dumfries & Galloway                          | 1       | 0       | 2       | 1       | 0       |           |
| W6 % of SDA Total                                 | 0%      | 0%      | 0%      | 0%      | 25%     |           |
| Scotland  | 10      | 5       | 9       | 15      | 8       |           |

10a - False Alarms - All

| January ward ave. for Inverclyde - 8 | 2010/11 | 2011/12 | 2012/13 | 2013/14 | 2014/15   | Sparkline |
|--------------------------------------|---------|---------|---------|---------|-----------|-----------|
| Inverclyde East Central              | 12      | 11      | 7       | 11      | 8         |           |
| <b>Inverclyde East</b>               | 6       | 7       | 8       | 7       | <b>14</b> |           |
| <b>Inverclyde North</b>              | 20      | 19      | 17      | 18      | <b>12</b> |           |
| <b>Inverclyde South</b>              | 16      | 27      | 6       | 8       | <b>14</b> |           |
| Inverclyde South West                | 4       | 7       | 4       | 2       | 0         |           |
| Inverclyde West                      | 5       | 9       | 7       | 8       | 2         |           |

| Council area totals within LSO   | 2010/11 | 2011/12 | 2012/13 | 2013/14 | 2014/15 | Sparkline |
|----------------------------------|---------|---------|---------|---------|---------|-----------|
| East Renfrewshire                | 30      | 31      | 36      | 33      | 39      |           |
| Inverclyde                       | 63      | 80      | 49      | 54      | 50      |           |
| Renfrewshire                     | 109     | 99      | 122     | 102     | 113     |           |
| <i>Inverclyde % of LSO Total</i> | 31%     | 38%     | 24%     | 29%     | 25%     |           |

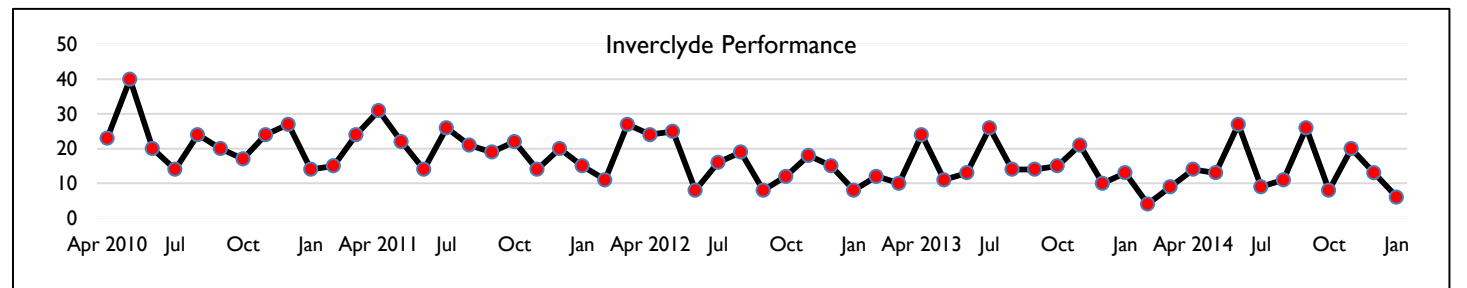


| LSO area totals within SDA                        | 2010/11 | 2011/12 | 2012/13 | 2013/14 | 2014/15 | Sparkline |
|---|---------|---------|---------|---------|---------|-----------|
| W1 - Argyll & Bute / East / & West Dunbartonshire | 135     | 250     | 175     | 149     | 150     |           |
| W2 - Glasgow City                                 | 723     | 703     | 635     | 656     | 660     |           |
| W3 - South Lanarkshire                            | 177     | 214     | 207     | 196     | 197     |           |
| W4 - North Lanarkshire                            | 218     | 200     | 198     | 169     | 211     |           |
| W5 - Ayrshire East / North / South                | 281     | 257     | 248     | 235     | 222     |           |
| W6 - Renfrewshire / & East / Inverclyde           | 202     | 210     | 207     | 189     | 202     |           |
| W7 - Dumfries & Galloway                          | 47      | 57      | 39      | 50      | 66      |           |
| W6 % of SDA Total                                 | 11%     | 11%     | 12%     | 11%     | 12%     |           |
| Scotland  | 3682    | 3873    | 3725    | 3551    | 3791    |           |

## 10b - False Alarm - Good Intent

| January ward ave. for Inverclyde - 1 | 2010/11 | 2011/12 | 2012/13 | 2013/14 | 2014/15 | Sparkline |
|--------------------------------------|---------|---------|---------|---------|---------|-----------|
| <b>Inverclyde East Central</b>       | 2       | 2       | 0       | 1       | 2       |           |
| Inverclyde East                      | 1       | 3       | 2       | 0       | 1       |           |
| <b>Inverclyde North</b>              | 4       | 4       | 1       | 6       | 2       |           |
| Inverclyde South                     | 3       | 5       | 0       | 2       | 1       |           |
| Inverclyde South West                | 3       | 1       | 2       | 1       | 0       |           |
| Inverclyde West                      | 1       | 0       | 3       | 3       | 0       |           |

| Council area totals within LSO   | 2010/11 | 2011/12 | 2012/13 | 2013/14 | 2014/15 | Sparkline |
|----------------------------------|---------|---------|---------|---------|---------|-----------|
| East Renfrewshire                | 12      | 13      | 13      | 7       | 1       |           |
| Inverclyde                       | 14      | 15      | 8       | 13      | 6       |           |
| Renfrewshire                     | 35      | 30      | 28      | 23      | 22      |           |
| <i>Inverclyde % of LSO Total</i> | 23%     | 26%     | 16%     | 30%     | 21%     |           |

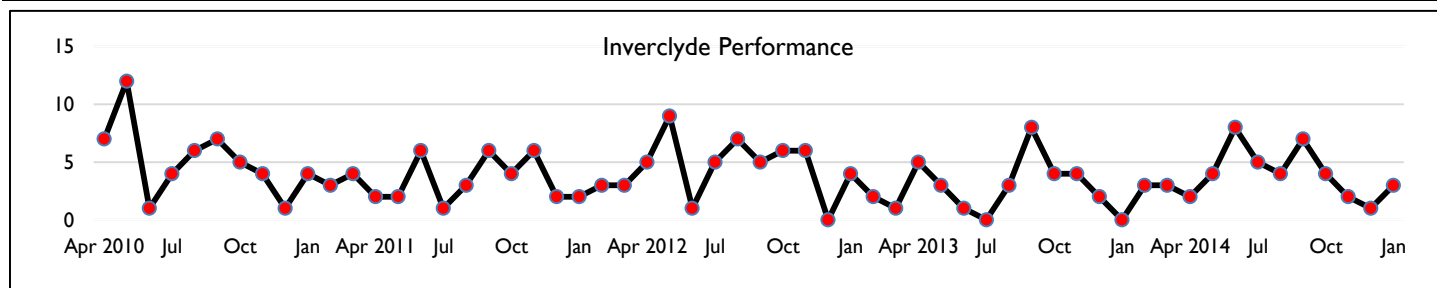


| LSO area totals within SDA                        | 2010/11    | 2011/12    | 2012/13    | 2013/14    | 2014/15    | Sparkline |
|---|------------|------------|------------|------------|------------|-----------|
| W1 - Argyll & Bute / East / & West Dunbartonshire | 42         | 74         | 78         | 37         | 33         |           |
| W2 - Glasgow City                                 | 134        | 150        | 118        | 129        | 104        |           |
| W3 - South Lanarkshire                            | 41         | 52         | 41         | 41         | 51         |           |
| W4 - North Lanarkshire                            | 71         | 51         | 41         | 34         | 42         |           |
| W5 - Ayrshire East / North / South                | 75         | 56         | 55         | 34         | 42         |           |
| W6 - Renfrewshire / & East / Inverclyde           | 61         | 58         | 49         | 43         | 29         |           |
| W7 - Dumfries & Galloway                          | 13         | 7          | 12         | 11         | 13         |           |
| W6 % of SDA Total                                 | 14%        | 13%        | 12%        | 13%        | 9%         |           |
| <b>Scotland</b>                                   | <b>847</b> | <b>876</b> | <b>773</b> | <b>690</b> | <b>631</b> |           |

10c - False Alarm - Malicious

| January ward ave. for Inverclyde - 1 | 2010/11 | 2011/12 | 2012/13 | 2013/14 | 2014/15 | Sparkline |
|--------------------------------------|---------|---------|---------|---------|---------|-----------|
| Inverclyde East Central              | 1       | 1       | 0       | 0       | 0       |           |
| Inverclyde East                      | 0       | 0       | 1       | 0       | 1       |           |
| Inverclyde North                     | 2       | 0       | 2       | 0       | 1       |           |
| Inverclyde South                     | 1       | 1       | 1       | 0       | 1       |           |
| Inverclyde South West                | 0       | 0       | 0       | 0       | 0       |           |
| Inverclyde West                      | 0       | 0       | 0       | 0       | 0       |           |

| Council area totals within LSO   | 2010/11 | 2011/12 | 2012/13 | 2013/14 | 2014/15 | Sparkline |
|----------------------------------|---------|---------|---------|---------|---------|-----------|
| East Renfrewshire                | 2       | 1       | 3       | 1       | 5       |           |
| Inverclyde                       | 4       | 2       | 4       | 0       | 3       |           |
| Renfrewshire                     | 4       | 8       | 15      | 3       | 4       |           |
| <i>Inverclyde % of LSO Total</i> | 40%     | 18%     | 18%     | 0%      | 25%     |           |



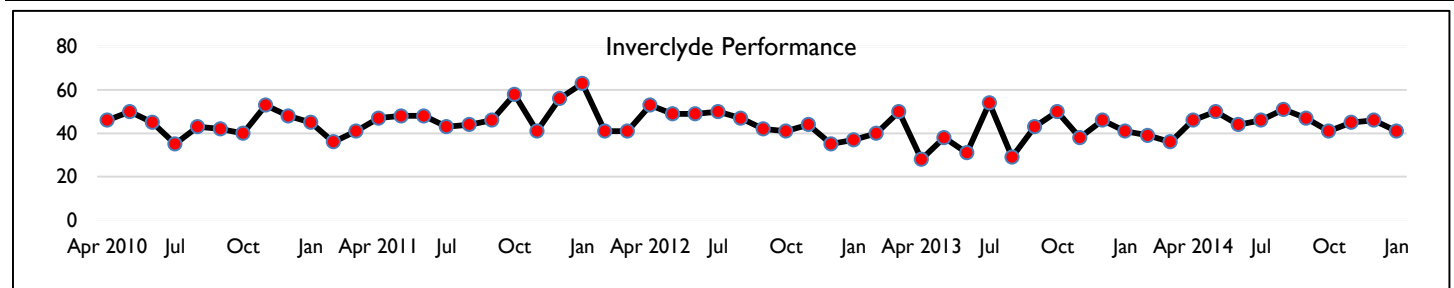
| LSO area totals within SDA                        | 2010/11 | 2011/12 | 2012/13 | 2013/14 | 2014/15 | Sparkline |
|---|---------|---------|---------|---------|---------|-----------|
| W1 - Argyll & Bute / East / & West Dunbartonshire | 5       | 12      | 2       | 2       | 5       |           |
| W2 - Glasgow City                                 | 63      | 53      | 53      | 49      | 29      |           |
| W3 - South Lanarkshire                            | 7       | 8       | 12      | 4       | 7       |           |
| W4 - North Lanarkshire                            | 18      | 19      | 14      | 7       | 4       |           |
| W5 - Ayrshire East / North / South                | 11      | 16      | 11      | 11      | 7       |           |
| W6 - Renfrewshire / & East / Inverclyde           | 10      | 11      | 22      | 4       | 12      |           |
| W7 - Dumfries & Galloway                          | 1       | 3       | 0       | 2       | 2       |           |
| W6 % of SDA Total                                 | 9%      | 9%      | 19%     | 5%      | 18%     |           |
| Scotland  | 182     | 199     | 182     | 157     | 149     |           |



## I0d - False Alarm - Equipment failure

| January ward ave. for Inverclyde - 7 | 2010/11 | 2011/12 | 2012/13 | 2013/14 | 2014/15   | Sparkline |
|--------------------------------------|---------|---------|---------|---------|-----------|-----------|
| Inverclyde East Central              | 9       | 8       | 7       | 10      | 6         |           |
| <b>Inverclyde East</b>               | 5       | 4       | 5       | 7       | <b>12</b> |           |
| <b>Inverclyde North</b>              | 14      | 15      | 14      | 12      | <b>9</b>  |           |
| <b>Inverclyde South</b>              | 12      | 21      | 5       | 6       | <b>12</b> |           |
| Inverclyde South West                | 1       | 6       | 2       | 1       | 0         |           |
| Inverclyde West                      | 4       | 9       | 4       | 5       | 2         |           |

| Council area totals within LSO   | 2010/11 | 2011/12 | 2012/13 | 2013/14 | 2014/15 | Sparkline |
|----------------------------------|---------|---------|---------|---------|---------|-----------|
| East Renfrewshire                | 16      | 17      | 20      | 25      | 33      |           |
| Inverclyde                       | 45      | 63      | 37      | 41      | 41      |           |
| Renfrewshire                     | 70      | 61      | 79      | 76      | 87      |           |
| <i>Inverclyde % of LSO Total</i> | 34%     | 45%     | 27%     | 29%     | 25%     |           |



| LSO area totals within SDA                        | 2010/11     | 2011/12     | 2012/13     | 2013/14     | 2014/15     | Sparkline |
|---|-------------|-------------|-------------|-------------|-------------|-----------|
| W1 - Argyll & Bute / East / & West Dunbartonshire | 88          | 164         | 95          | 110         | 112         |           |
| W2 - Glasgow City                                 | 526         | 500         | 464         | 478         | 527         |           |
| W3 - South Lanarkshire                            | 129         | 154         | 154         | 151         | 139         |           |
| W4 - North Lanarkshire                            | 129         | 130         | 143         | 128         | 165         |           |
| W5 - Ayrshire East / North / South                | 195         | 185         | 182         | 190         | 173         |           |
| W6 - Renfrewshire / & East / Inverclyde           | 131         | 141         | 136         | 142         | 161         |           |
| W7 - Dumfries & Galloway                          | 33          | 47          | 27          | 37          | 51          |           |
| W6 % of SDA Total                                 | 11%         | 11%         | 11%         | 11%         | 12%         |           |
| <b>Scotland</b>                                   | <b>2653</b> | <b>2798</b> | <b>2770</b> | <b>2704</b> | <b>3011</b> |           |