
Report To:	THE INVERCLYDE COUNCIL	Date: 5 JUNE 2014
Report By:	ACTING CORPORATE DIRECTOR ENVIRONMENT, REGENERATION & RESOURCES	Report No: LA/1170/14
Contact Officer:	CAROLINE SHAW	Contact No: 01475 712115
Subject:	PROPOSED TRAFFIC REGULATION ORDER – DISABLED PERSONS' PARKING PLACES (ON STREET) ORDER NO. 1 2014	

1.0 PURPOSE

- 1.1 The purpose of the report is to introduce Traffic Regulation Order – Disabled Persons' Parking Places (On Street) Order No. 1 2014.

2.0 SUMMARY

- 2.1 In order to comply with the Disabled Persons' Parking Places (Scotland) Act 2009, Section 5 and to provide assistance to disabled persons who hold a badge under the Disabled Persons (Badges for Motor Vehicles) (Scotland) Regulations 2000 as amended, the Environment and Regeneration Committee at the meeting held on 1 May 2014 agreed that the Inverclyde Council be asked to make the Traffic Regulation Order – Disabled Persons' Parking Places (On Street) Order No. 1 2014 in terms of the Road Traffic Regulation Act 1984 and associated Regulations.

3.0 RECOMMENDATIONS

- 3.1 That a Resolution is made in the following terms.
- 3.2 THE INVERCLYDE COUNCIL, incorporated under the Local Government etc. (Scotland) Act 1994, RESOLVE TO MAKE as they HEREBY MAKE a Resolution under Section 32(1) and Part III of Schedule 9 of the Road Traffic Regulation Act 1984 to permit the provision of parking places for disabled persons who hold a badge under the Disabled Persons (Badges for Motor Vehicles) (Scotland) Regulations 2000 as amended all as detailed in a copy of the Order forming a supplement to the principal minute hereof, and that the Head of Environmental and Commercial Services and Head of Legal and Property Services be authorised to take all necessary action in connection therewith. Appendix

Legal and Property Services

4.0 BACKGROUND

- 4.1 Local Authorities are empowered to make Orders under the Road Traffic Regulation and Roads (Scotland) Acts 1984 and under the Council's Scheme of Administration the Head of Environmental and Commercial Services is responsible for the making, implementation and review of Traffic Management Orders and Traffic Regulation Orders.
- 4.2 In order to comply with the Disabled Persons' Parking Places (Scotland) Act 2009, Section 5, it is proposed to introduce a Traffic Regulation Order to accompany the provision of parking bays for the disabled. This will restrict parking to drivers displaying a Blue Badge only, and will enable the Police to enforce such restrictions.

5.0 IMPLICATIONS

Finance

- 5.1 There are no financial implications arising from this report.

Legal

- 5.2 There are no legal implications arising from this report.

Human Resources

- 5.3 There are no HR implications arising from this report.

Equalities

- 5.4 There are no equalities implications arising from this report.

Repopulation

- 5.5 There are no repopulation implications arising from this report.

6.0 CONSULTATIONS

- 6.1 The proposals have been advertised in the Greenock Telegraph and full details of the proposals have been made available for public inspection during normal office hours at the offices of the Head of Environmental & Commercial Services, the Head of Legal & Property Services and at Central, Port Glasgow, Greenock South West and Gourock Libraries.
- 6.2 One objection to the proposals was received. This related to the proposed revocation of a Disabled Person's Parking Place. The Head of Environmental and Commercial Services agrees with the objector that the Disabled Person's Parking Place should be retained and so the objection should be sustained.

7.0 LIST OF BACKGROUND PAPERS

- 7.1 None

THE INVERCLYDE COUNCIL

DISABLED PERSONS' PARKING PLACES
(ON STREET) ORDER NO. 1 2014

TRAFFIC REGULATION ORDER

THE INVERCLYDE COUNCIL

DISABLED PERSONS' PARKING PLACES (ON STREET) ORDER NO. 1 2014

The Inverclyde Council in exercise of the powers conferred on them by Sections 32(1) of the Road Traffic Regulation Act 1984 ("the Act") and of all other enabling powers and after consultation with the Chief Constable of Strathclyde Police in accordance with Part III of Schedule 9 to the Act hereby make the following Order.

1. This Order may be cited as "The Inverclyde Council Disabled Persons' Parking Places (On Street) Order No.1 2014 and shall come into operation on #####.

2. In this Order the following expressions have the meanings hereby assigned to them:

"vehicle" unless the context otherwise requires, means a vehicle of any description and includes a machine or implement of any kind drawn or propelled along roads whether or not by mechanical power;

"parking place" means a place where a vehicle, or vehicles of any class, may wait i.e. the area of land specified in the Schedule for which the use as a parking place has been authorised by the Council under Section 32(1) of the Act;

"sign" means a traffic sign;

"disabled person's badge" means:

(a) a badge issued under Section 21 of the Chronically Sick and Disabled Persons Act 1970;

(b) a badge issued under a provision of the law of Northern Ireland corresponding to that section; or

(c) a badge issued by any member State other than the United Kingdom for purposes corresponding to the purposes for which badges under that section are issued;

"disabled person's vehicle" means a vehicle lawfully displaying a disabled person's badge;

"Council" means The Inverclyde Council;

3. Each area of road which is described in the Schedule and plans relative to this Order is hereby designated as a parking place.

4. The parking places designated in this Order shall only be used for the leaving of disabled persons' vehicles displaying a valid disabled person's badge.

5. The limits of each parking place designated in this Order shall be indicated on the carriageway as prescribed by The Traffic Signs Regulations and General Directions 2002.
6. Every vehicle left in any parking place designated in this Order shall stand such that no parking place is occupied by more than one vehicle and that every part of the vehicle is within the limits of the parking place provided that, where the length of a vehicle precludes compliance with this paragraph, such vehicle shall be deemed to be within the limits of a parking place if;
 - i. the extreme front portion or, as the case may be, the extreme rear portion of the vehicle is within 300 mm of an indication on the carriageway provided under this Order in relation to the parking place; and
 - ii. the vehicle, or any part thereof, is not within the limits of any adjoining parking place.
7. Any person duly authorised by the Council or a police officer in uniform or a traffic warden or parking attendant may move or cause to be moved in case of any emergency, to any place they think fit, vehicles left in a parking place.
8. Any person duly authorised by the Council may suspend the use of a parking place or any part thereof whenever such suspension is considered reasonably necessary:
 - i. for the purpose of facilitating the movement of traffic or promoting its safety;
 - ii. for the purpose of any building operation, demolition, or excavation in or adjacent to the parking place or the laying, erection, alteration, removal or repair in or adjacent to the parking place of any sewer or of any main, pipe, apparatus for the supply of gas, water electricity or of any telecommunications apparatus, traffic sign or parking meter;
 - iii. for the convenience of occupiers of premises adjacent to the parking place on any occasion of the removal of furniture from one office or dwellinghouse to another or the removal of furniture from such premises to a depository or to such premises from a depository;
 - iv. on any occasion on which it is likely by reason of some special attraction that any street will be thronged or obstructed; or
 - v. for the convenience of occupiers of premises adjacent to the parking place at times of weddings or funerals or on other special occasions.
9. A police officer in uniform may suspend for not longer than twenty four hours the use of a parking place or part thereof whenever such suspension is considered reasonably necessary for the purpose of facilitating the movement of traffic or promoting its safety.

10. This Order insofar as it relates to the parking places to be revoked (R), as specified in the Schedule to this Order, partially revokes The Inverclyde Council Disabled Persons' (On Street) Orders No.2 1997, No.1 1999, No.1 2001, No.1 2002, No.2 2002, No.1 2003, No.1 2004, No.1 2005, No.2 2005, No.1 2006, No.2 2006, No.2 2008, No.3 2009, No.1 2010, No.2 2010, No.4 2010, No.1 2011, No.2 2011, No.3 2011, and No.4 2011.

Sealed with the Common Seal of The Inverclyde Council and subscribed for them on their behalf by #####

INVERCLYDE COUNCIL

**DISABLED PERSONS' PARKING PLACES (ON STREET)
ORDER NO.1 2014**

**Statement of Reasons for Proposing to Make
the Above Order**

It is considered necessary to make the above Order to provide assistance for disabled drivers, who hold a Disabled Driver's Badge under the Disabled Persons' Parking Places (Scotland) Act 2009 and by revoking those parking places no longer required to maximise street parking capacity.

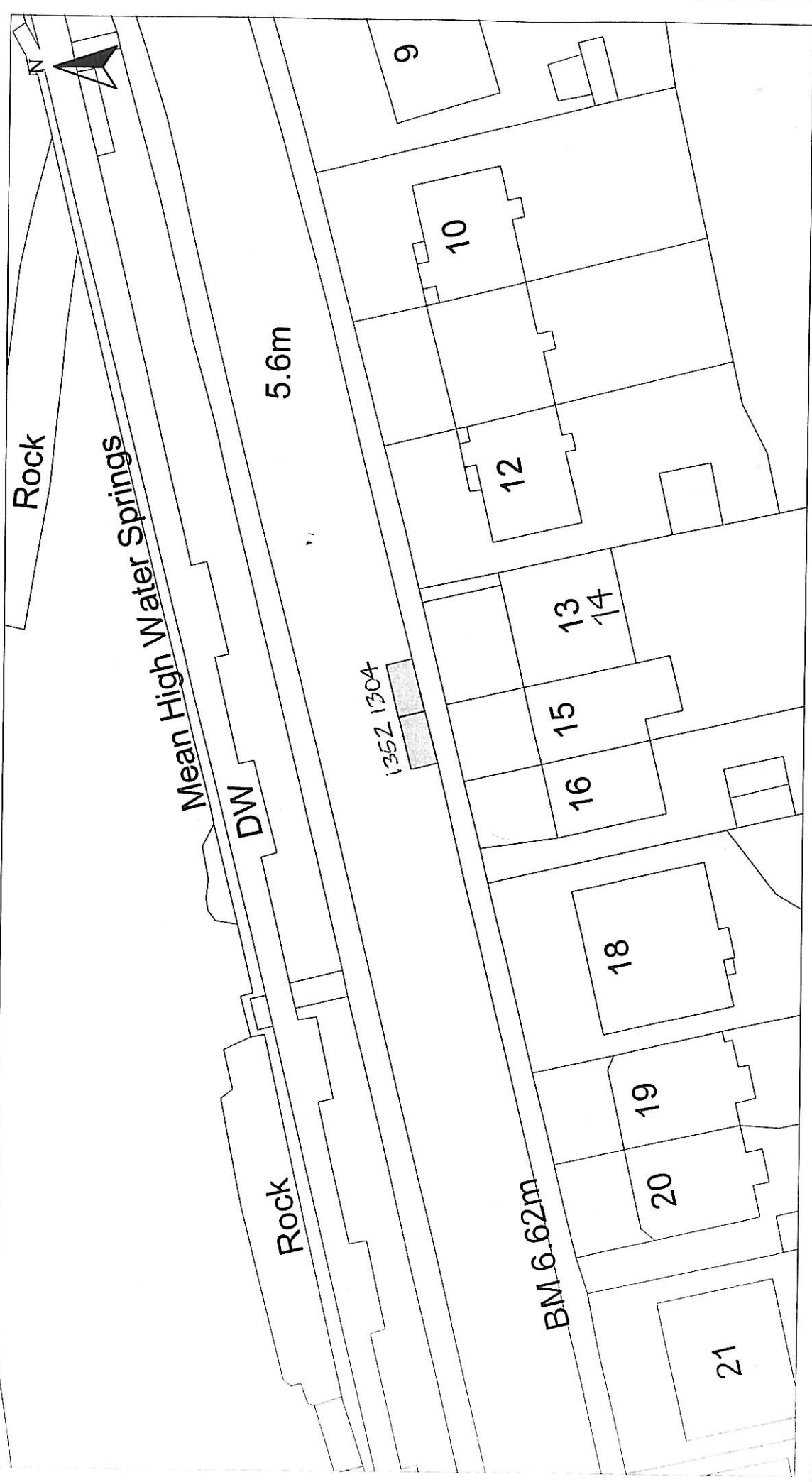
INVERCLYDE COUNCIL

DISABLED PERSONS' PARKING PLACES (ON-STREET) ORDER No.1 2014

SCHEDULE

Rev B

Ref No.	<u>Address of Disabled Person's Parking Place to be created or revoked @ "ex-adverso"</u>
9712	23 Highholm Street, Port Glasgow ®
9724	106 Wellington Street, Greenock ®
9744	77 Berwick Road, Greenock ®
9817	Birkmyre Avenue, Port Glasgow ®
0004	15 Regent Street, Greenock ®
0050	13 Lyle Street, Greenock ®
0204	48 Finlaystone Road, Kilmacolm ®
0224	72 Nelson Road, Gourock ®
0243	64 Rose Street, Greenock ®
0365	16 Cardwell Road, Gourock ®
0423	2 Binnie Street, Gourock ®
0440	30 Ardgowan Square, Greenock ®
0458	68 Bannockburn Street, Greenock ®
0503	8 Juno Lane, Greenock ®
0525	60 Finlaystone Road, Kilmacolm ®
0548	30 Glenhuntly Road, Port Glasgow ®
0641	14 Barnhill Street, Greenock ®
0812	140 Old Inverkip Road, Greenock ®
0907	24 Rothesay Road, Greenock ®
0912	2 Lemmon Street, Greenock ®
0942	84 Union Street, Greenock ®
0952	17 Fife Road, Greenock ®
0972	19 Mavis Road, Greenock ®
0986	11 Nelson Street, Greenock ®
1026	37a Albert Road, Gourock ®



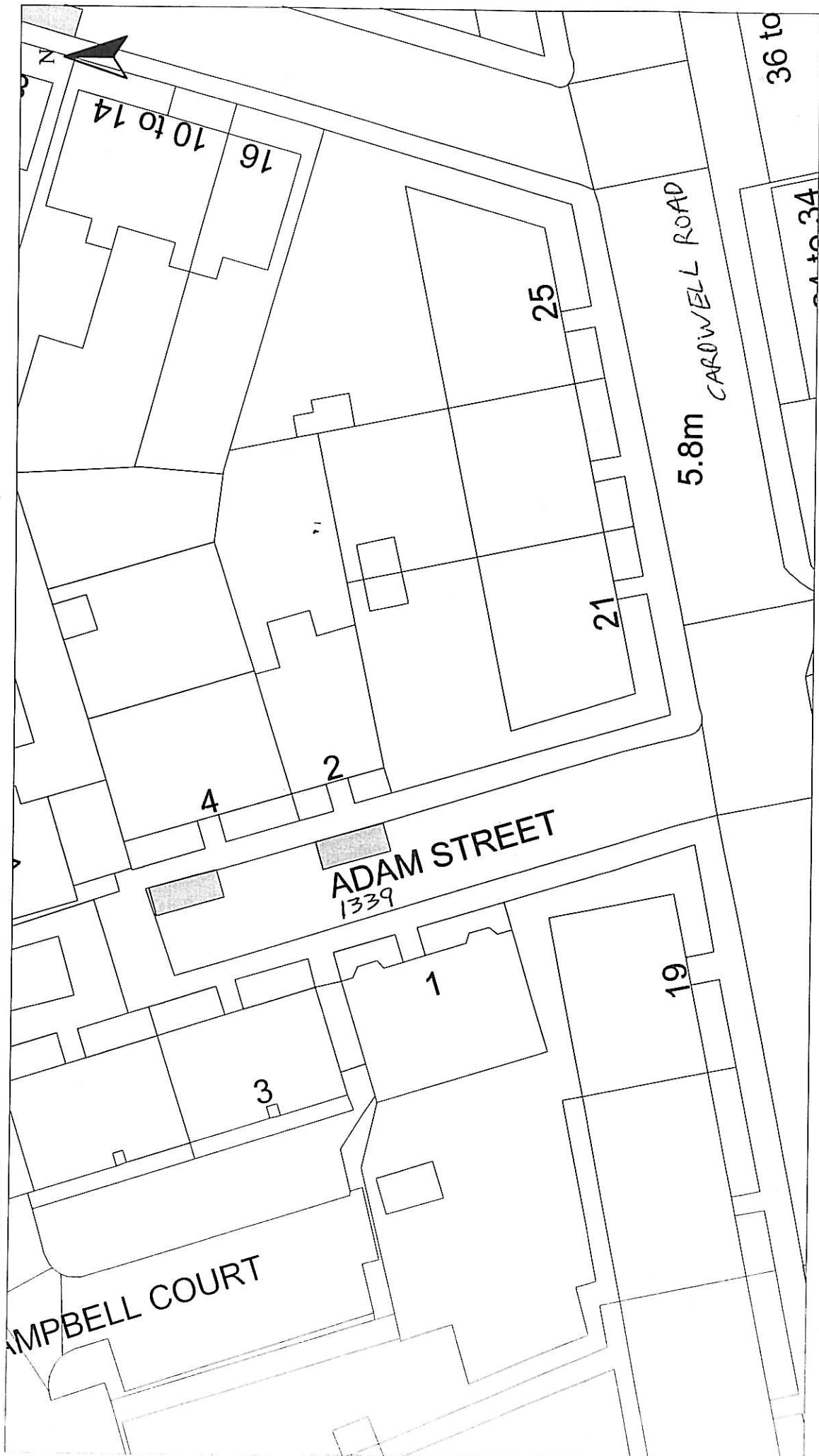
HEAD OF SERVICE IAN MOFFAT	DISABLED PERSONS' PARKING PLACE		Scale : 1:500	Date : NOV 2013
	14 & 15 ASHTON ROAD, GOUROCK PLACES Nos. 1304 & 1352		Prepared by : R. MACKAY	Checked by :
Disabled Bays			Drawn by : R. MACKAY	Approved by :
			Drawing No. :	File No. : 19/12

Reproduced from Ordnance Survey mappings with the permission of the Controller of Her Majesty's Stationery Office. Crown Copyright. Unauthorised reproduction infringes Crown Copyright and may result in prosecution or legal proceedings.

Ordnance Survey
Licence No. LA03097L

Inverclyde council

ENVIRONMENTAL & COMMERCIAL SERVICES



HEAD OF SERVICE IAN MOFFAT	71 EAST HAMILTON STREET GREENOCK, PA15 2JA	DISABLED PERSONS' PARKING PLACE		Scale : 1:500	Date : NOV 2013
		2 ADAM STREET, GOUROCK PLACE No. 1339		Prepared by : R. MACKAY	Checked by :
Disabled Bays				Drawn by : R. MACKAY	Approved by :
				Drawing No. :	File No. : 19/12

Reproduced from Ordnance Survey mapping with the permission of the Controller of Her Majesty's Stationery Office. Crown Copyright. Unauthorised reproduction infringes Crown Copyright and may result in prosecution or legal proceedings.

Ordnance Survey
Licence No. LA03097L



HEAD OF SERVICE
IAN MOFFAT

Disabled Bays
71 EAST HAMILTON STREET
GREENOCK, PA15 2UA

Reproduced from Ordnance Survey mapping with the permission
of the Controller of Her Majesty's Stationery Office. Crown
Copyright. Unauthorised reproduction infringes Crown Copyright
and may result in prosecution or legal proceedings.

Licence No. LA03097L



DISABLED PERSONS' PARKING PLACE

28 BRAESIDE ROAD, GREENOCK

PLACE No. 1343

Scale : 1:500

Prepared by : R. MACKAY

Drawn by : R. MACKAY

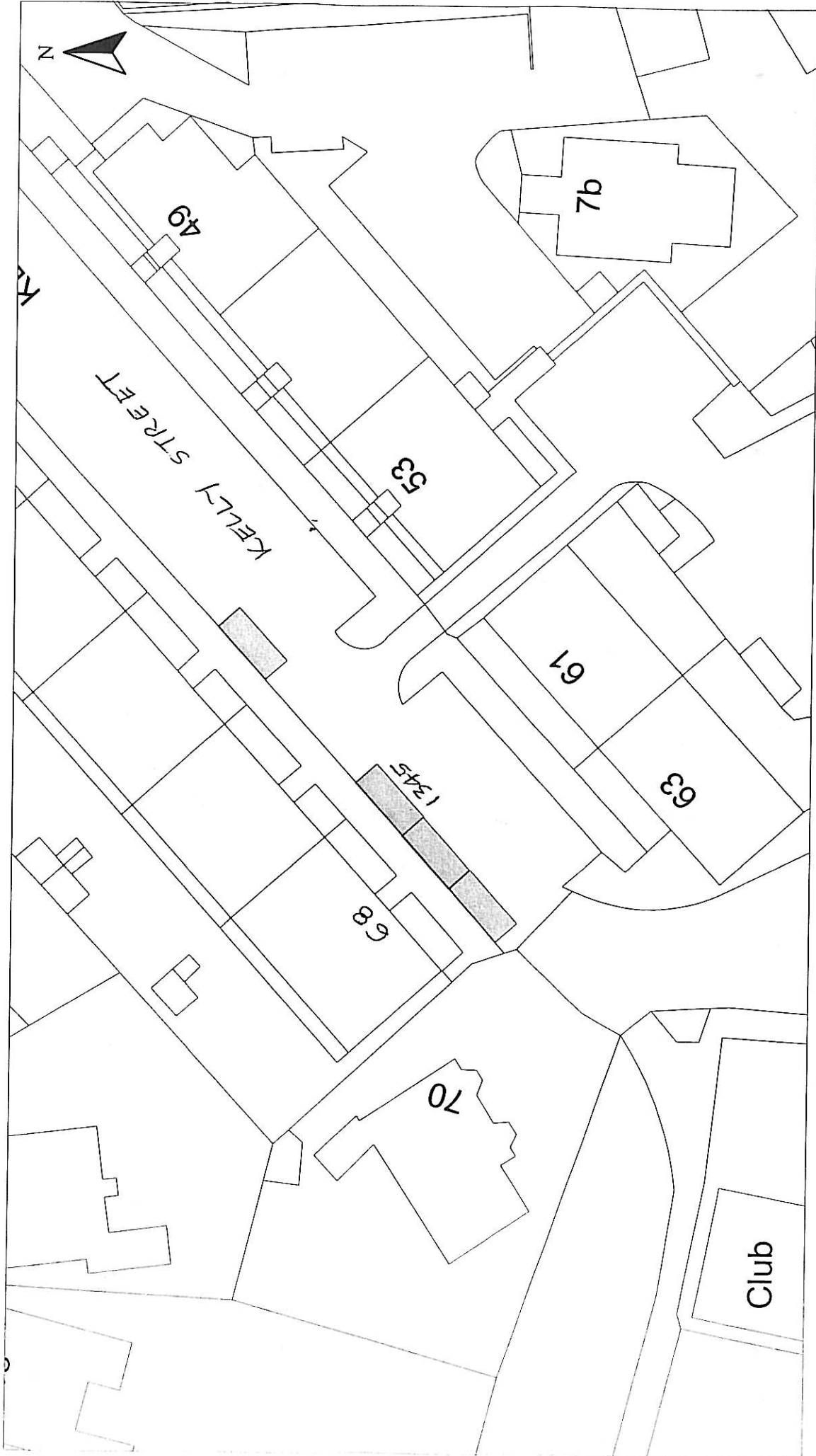
Drawing No. :

Date : NOV 2013

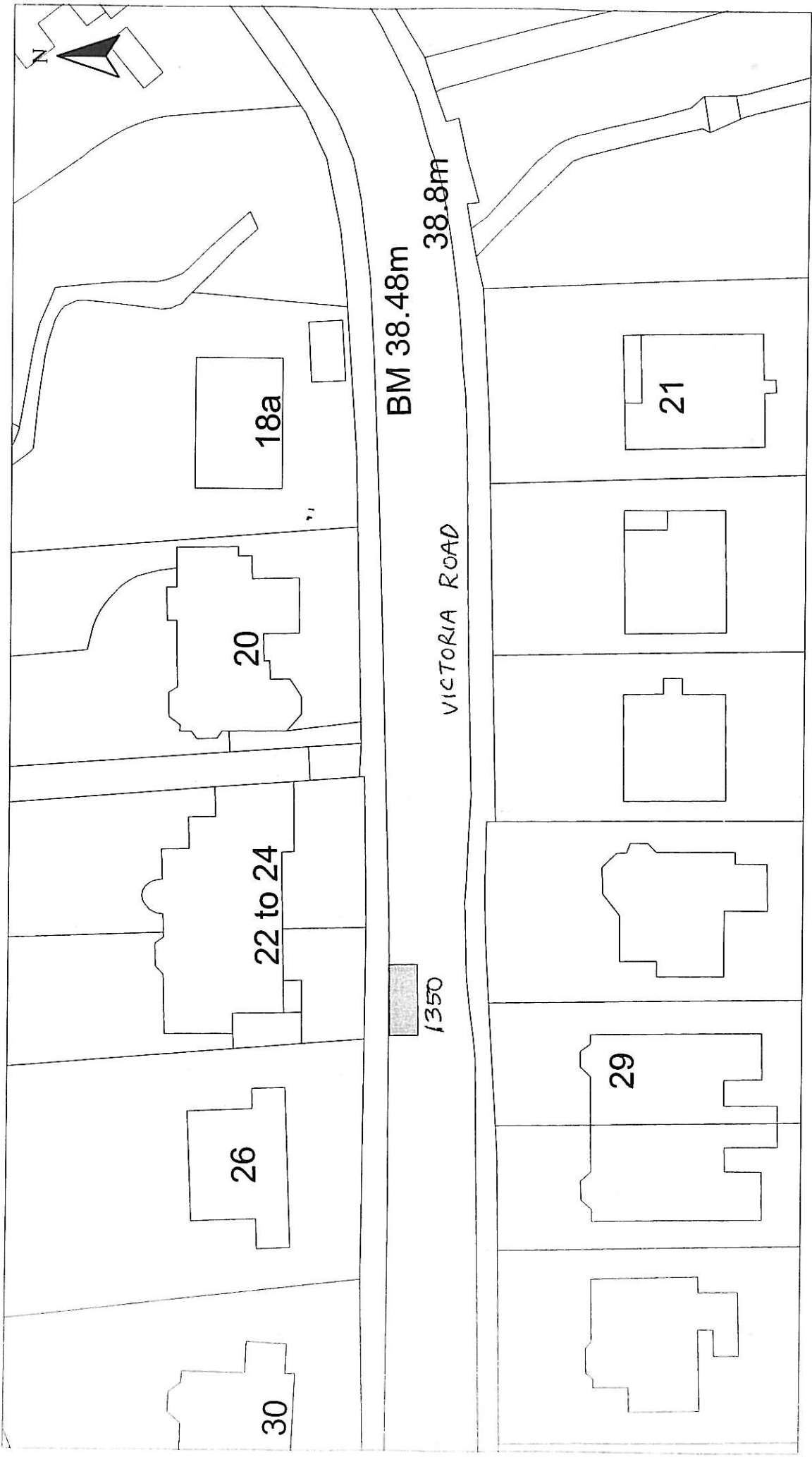
Checked by :


Approved by :

File No. : 19/12



<p>HEAD OF SERVICE IAN MOFFAT</p>	<p>DISABLED PERSONS' PARKING PLACE</p>	<p>Scale : 1:500 Prepared by : R. MACKAY Checked by : Date : NOV 2013</p>
<p>71 EAST HAMILTON STREET GREENOCK, PA15 2JA</p>	<p>68 KELLY STREET, GREENOCK PLACE No. 1345</p>	<p>Drawn by : R. MACKAY Approved by : File No. : 19/12</p>
<p>Reproduced from Ordnance Survey mapping with the permission of the Controller of Her Majesty's Stationery Office. Crown Copyright. Unauthorised reproduction infringes Crown Copyright and may result in prosecution or legal proceedings.</p> <p> Ordnance Survey Licence No. LA03097L</p>		



HEAD OF SERVICE IAN MOFFAT		Scale : 1:500 Prepared by : R. MACKAY Drawn by : R. MACKAY Drawing No. :	Date : OCT 2013 Checked by : Approved by : File No. : 19/12
Disabled Bays		DISABLED PERSONS' PARKING PLACE 24 VICTORIA ROAD, GOUROCK PLACE No. 1350	
71 EAST HAMILTON STREET GREENOCK, PA15 2JA		Reproduced from Ordnance Survey mapping with the permission of the Controller of Her Majesty's Stationery Office. Crown Copyright. Unauthorised reproduction infringes Crown Copyright and may result in prosecution or legal proceedings. Licence No. LA03097L 	



HEAD OF SERVICE
IAN MOFFAT

Disabled Bays
71 EAST HAMILTON STREET
GREENOCK, PA15 2JA

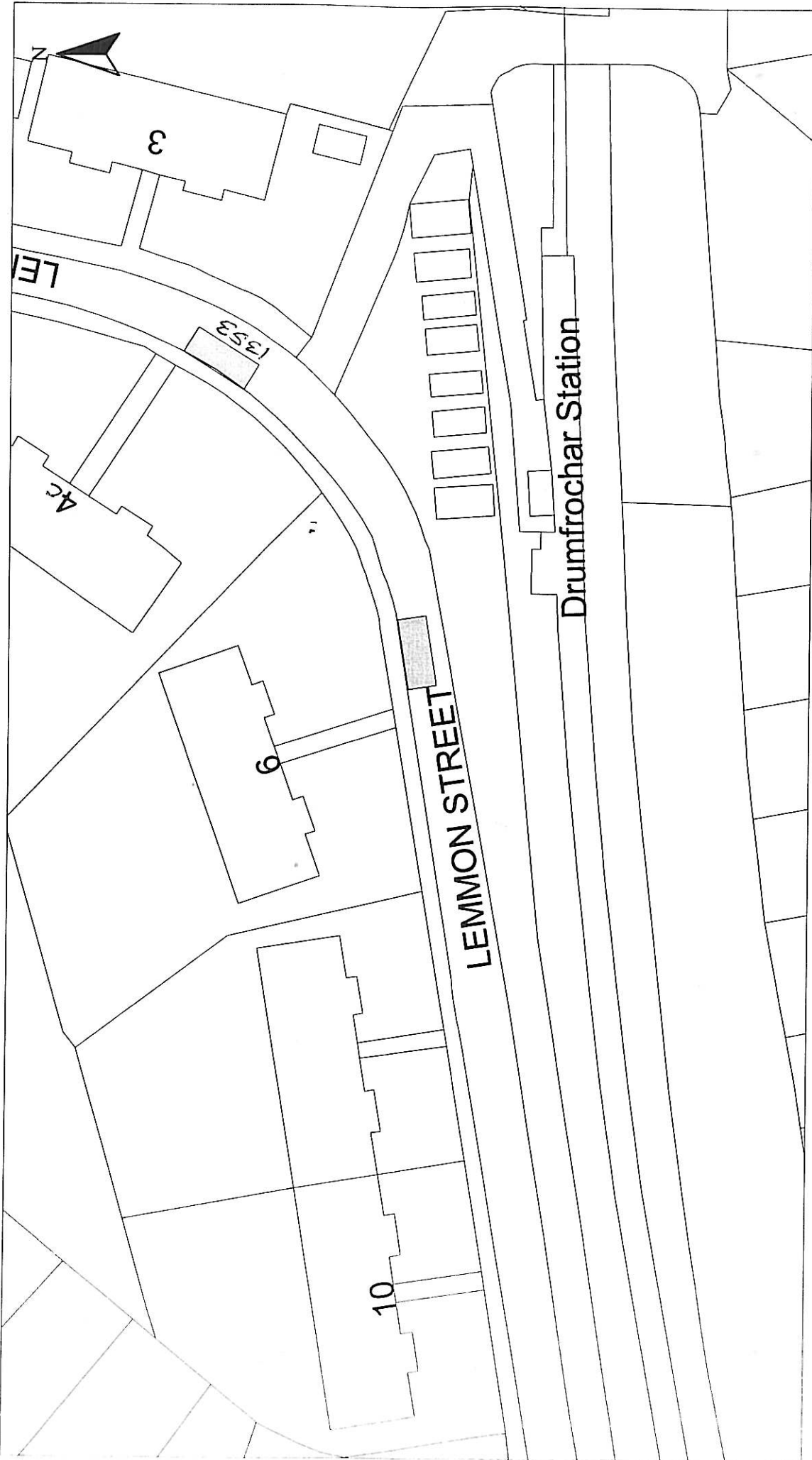
Reproduced from Ordnance Survey mapping with the permission of the Controller of Her Majesty's Stationery Office. Crown Copyright. Unauthorised reproduction infringes Crown Copyright and may result in prosecution or legal proceedings.

Ordnance Survey
Licence No. LA03097L

DISABLED PERSONS' PARKING PLACE
47 MARLOCH AVE, PORT GLASGOW
PLACE No. 1351

Scale : 1:500
Prepared by : R. MACKAY
Drawn by : R. MACKAY
Drawing No. :

Date : OCT 2013
Checked by :
Approved by :
File No. : 19/12



HEAD OF SERVICE
IAN MOFFAT

71 EAST HAMILTON STREET
GREENOCK, PA15 2UA

Reproduced from Ordnance Survey mapping with the permission
of the Controller of Her Majesty's Stationery Office. Crown
Copyright. Unauthorised reproduction infringes Crown Copyright
and may result in prosecution or legal proceedings.



Licence No. LA03097L

DISABLED PERSONS' PARKING PLACE
4c LEMMON STREET, GREENOCK
PLACE No. 1353

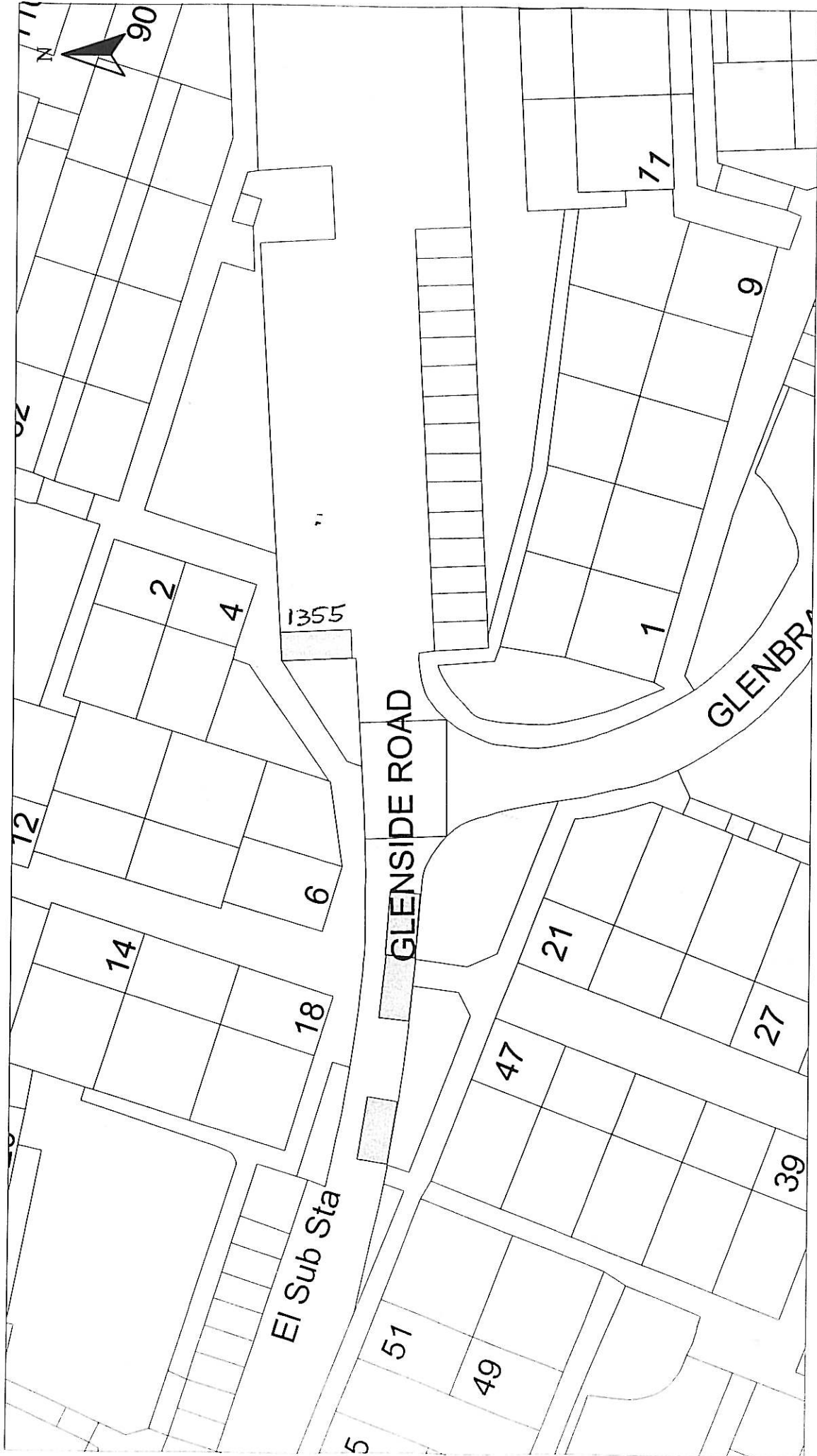
Scale : 1:500

Prepared by : R. MACKAY

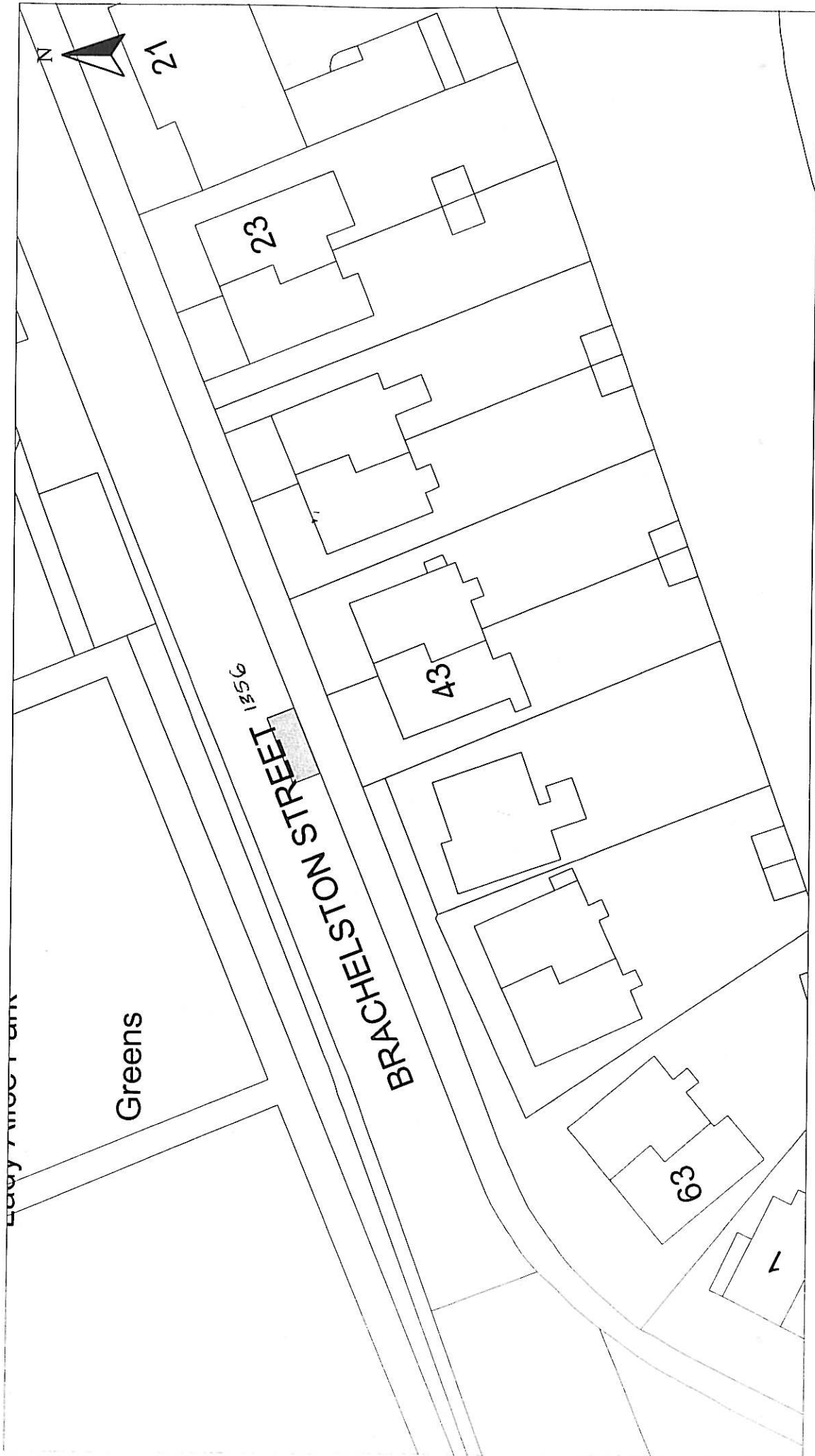
Drawn by : R. MACKAY

Checked by :
Approved by :
File No. : 19/12

Date : NOV 2013



HEAD OF SERVICE IAN MOFFAT		Scale : 1:500		Date : NOV 2013	
Disabled Bays 71 EAST HAMILTON STREET GREENOCK, PA15 2UA		Prepared by : R. MACKAY		Checked by :	
		Drawn by : R. MACKAY		Approved by :	
		Drawing No. :		File No. : 19/12	
Disabled Persons' Parking Place 4 GLENSIDE ROAD, PORT GLASGOW PLACE No. 1355					
Reproduced from Ordnance Survey mapping with the permission of the Controller of Her Majesty's Stationery Office. Crown Copyright. Unauthorised reproduction infringes Crown Copyright and may result in prosecution or legal proceedings.					
Licence No. LA03097L  Ordnance Survey					



HEAD OF SERVICE
IAN MOFFAT

Disabled Bays
71 EAST HAMILTON STREET
GREENOCK, PA15 2UA

Reproduced from Ordnance Survey mapping with the permission of the Controller of Her Majesty's Stationery Office. Crown Copyright. Unauthorised reproduction infringes Crown Copyright and may result in prosecution or legal proceedings.
Licence No. LA03097L
OS Ordnance Survey

DISABLED PERSONS' PARKING PLACE
43 BRACHELSTON STREET, GREENOCK
PLACE No. 1356

Scale :	1:500	Date :	NOV 2013
Prepared by :	R. MACKAY	Checked by :	
Drawn by :	R. MACKAY	Approved by :	
Drawing No. :		File No. :	19/12

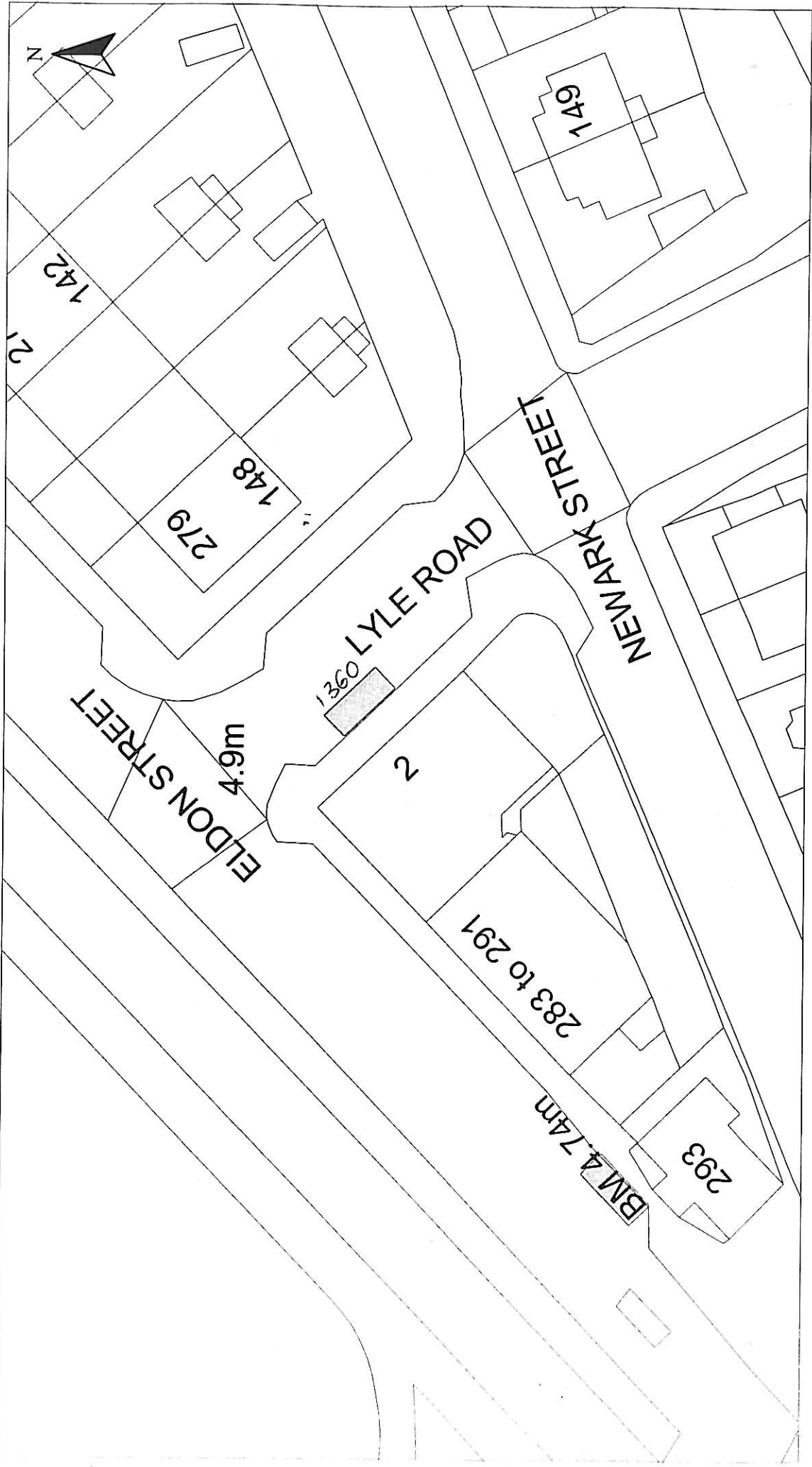


HEAD OF SERVICE IAN MOFFAT	DISABLED PERSONS' PARKING PLACE		Scale : 1:500	Date : NOV 2013
	21 & 23 BERWICK ROAD, PORT GLASGOW PLACES Nos. 1358 & 1359		Prepared by : R. MACKAY	Checked by :
Disabled Bays	71 EAST HAMILTON STREET GREENOCK, PA15 2JA		Drawn by : R. MACKAY	Approved by :
	Licence No. LA03097L		Drawing No. :	File No. : 19/12

Reproduced from Ordnance Survey mapping with the permission of the Controller of Her Majesty's Stationery Office. Crown Copyright. Unauthorised reproduction infringes Crown Copyright and may result in prosecution or legal proceedings.



Licence No. LA03097L



HEAD OF SERVICE
IAN MOFFAT

71 EAST HAMILTON STREET
GREENOCK, PA15 2JA

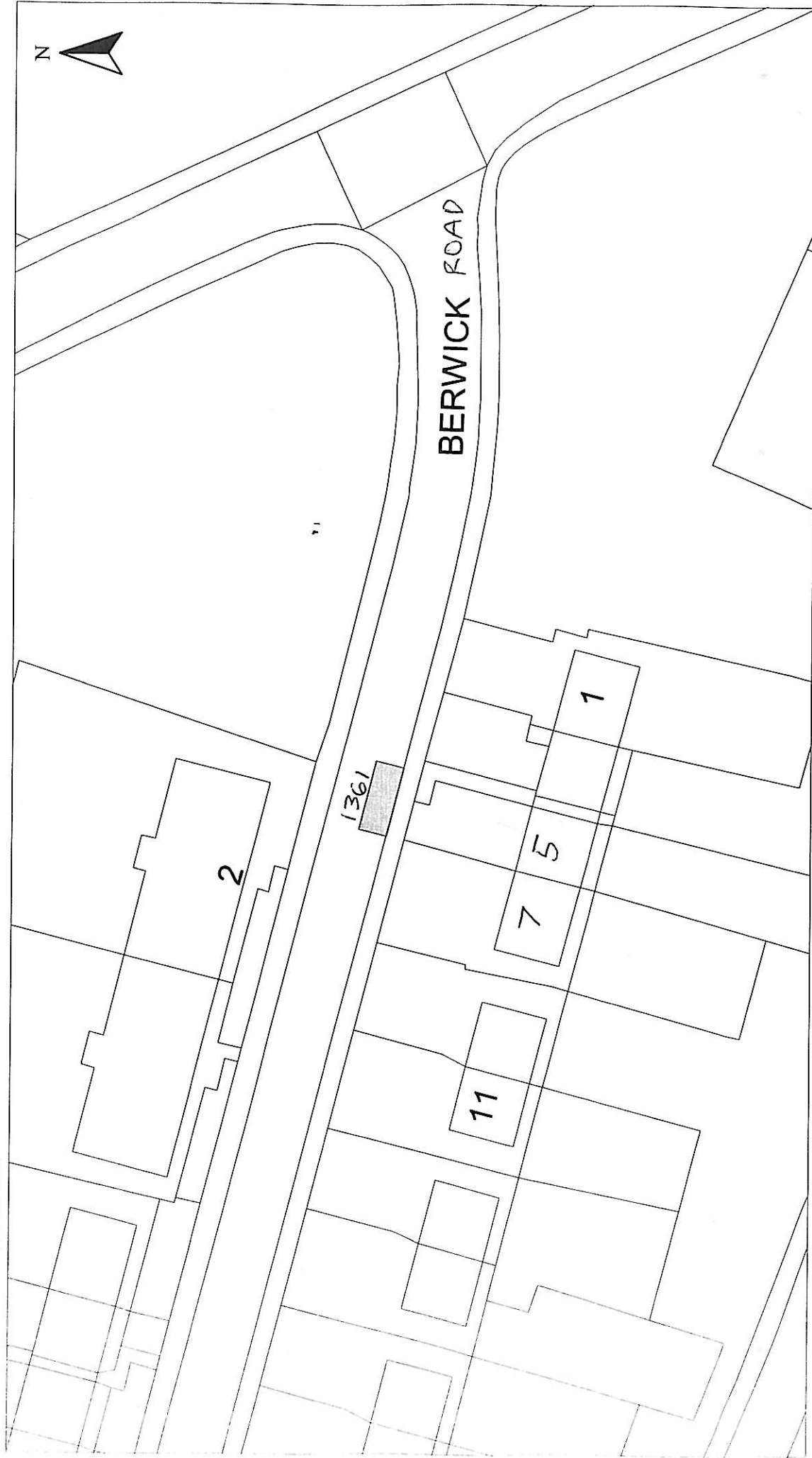
Reproduced from Ordnance Survey mapping with the permission
of the Controller of Her Majesty's Stationery Office. Crown
Copyright. Unauthorised reproduction infringes Crown Copyright
and may result in prosecution or legal proceedings.

Licence No. LA03097L
OS Ordnance
Survey

DISABLED PERSONS' PARKING PLACE
2 LYLE ROAD, GOUROCK
PLACE No. 1360

Scale :	1:500	Date :	NOV 2013
Prepared by :	R. MACKAY	Checked by :	
Drawn by :	R. MACKAY	Approved by :	
Drawing No. :		File No. :	19/12

Disabled Bays



HEAD OF SERVICE
IAN MOFFAT

Disabled Bays
71 EAST HAMILTON STREET
GREENOCK, PA15 2UA

Reproduced from Ordnance Survey mapping with the permission of the Controller of Her Majesty's Stationery Office. Crown Copyright. Unauthorised reproduction infringes Crown Copyright and may result in prosecution or legal proceedings.



Licence No. LA03097L

DISABLED PERSONS' PARKING PLACE
5 BERWICK ROAD, PORT GLASGOW
PLACE No. 1361

Scale : 1:500

Date : NOV 2013

Prepared by : R. MACKAY

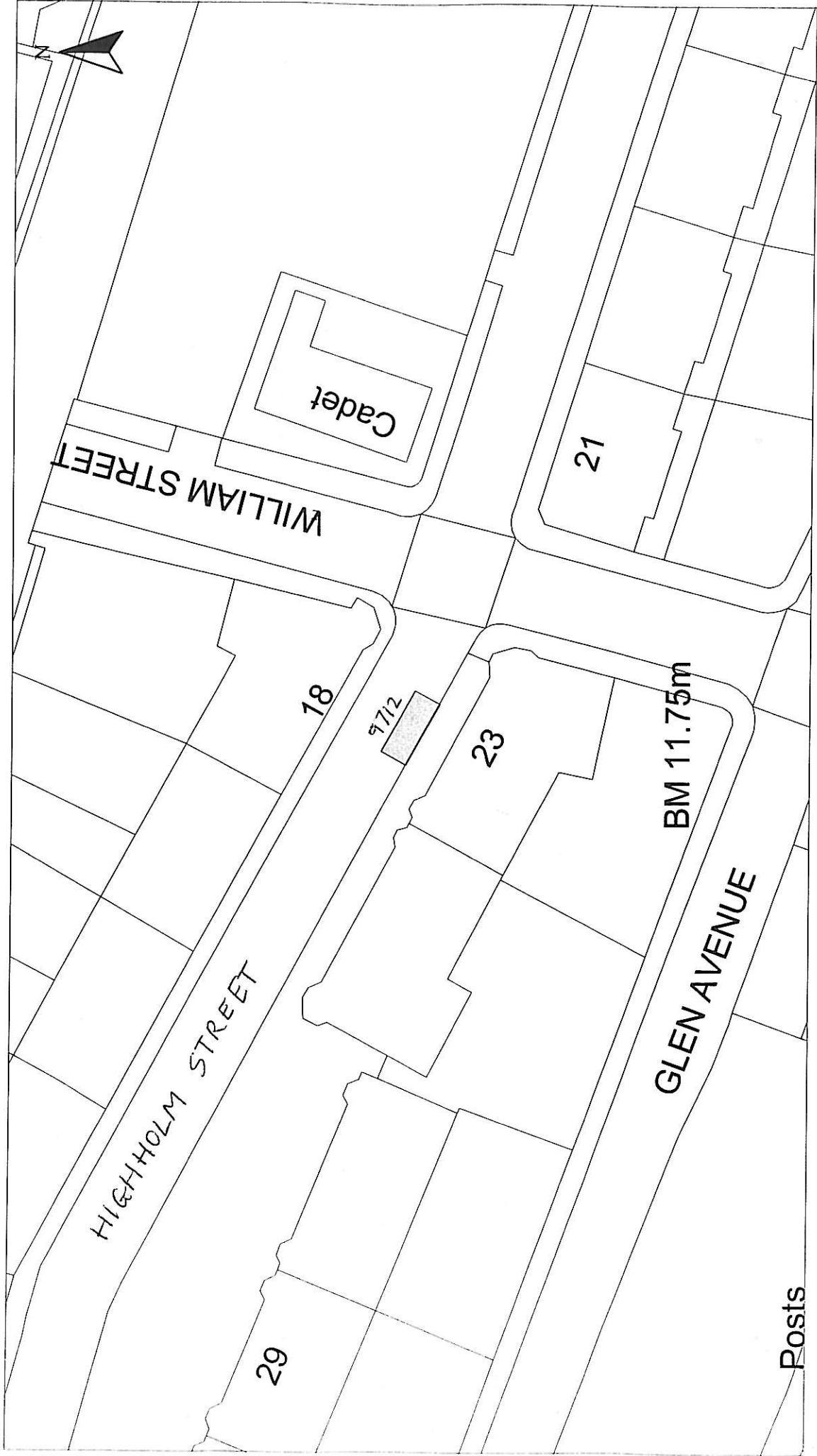
Checked by :

Drawn by : R. MACKAY

Approved by :

Drawing No. :

File No. : 19/12




Posts

HEAD OF SERVICE
IAN MOFFAT

Disabled Bays
71 EAST HAMILTON STREET
GREENOCK, PA15 2UA

Reproduced from Ordnance Survey mapping with the permission of the Controller of Her Majesty's Stationery Office. Crown Copyright. Unauthorised reproduction infringes Crown Copyright and may result in prosecution or legal proceedings.

Licence No. LA03097L



DISABLED PERSONS' PARKING PLACE
23 HIGHHOLM STREET, PORT GLASGOW
PLACE No. 9712 REVOCATION

Scale : 1:500

Prepared by : R. MACKAY

Drawn by : R. MACKAY

Drawing No. :

Date : OCT 2013

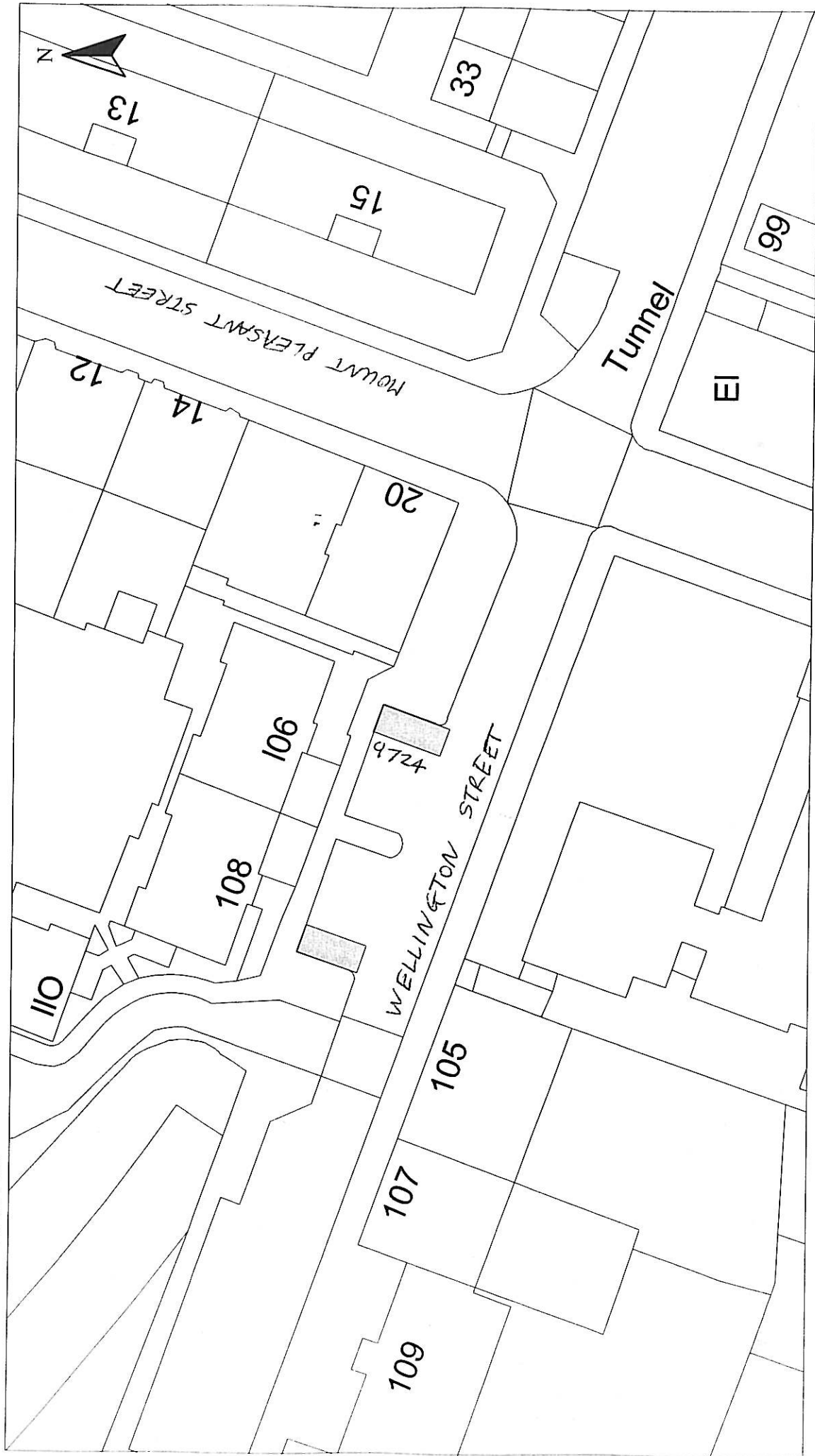
Checked by :

Approved by :

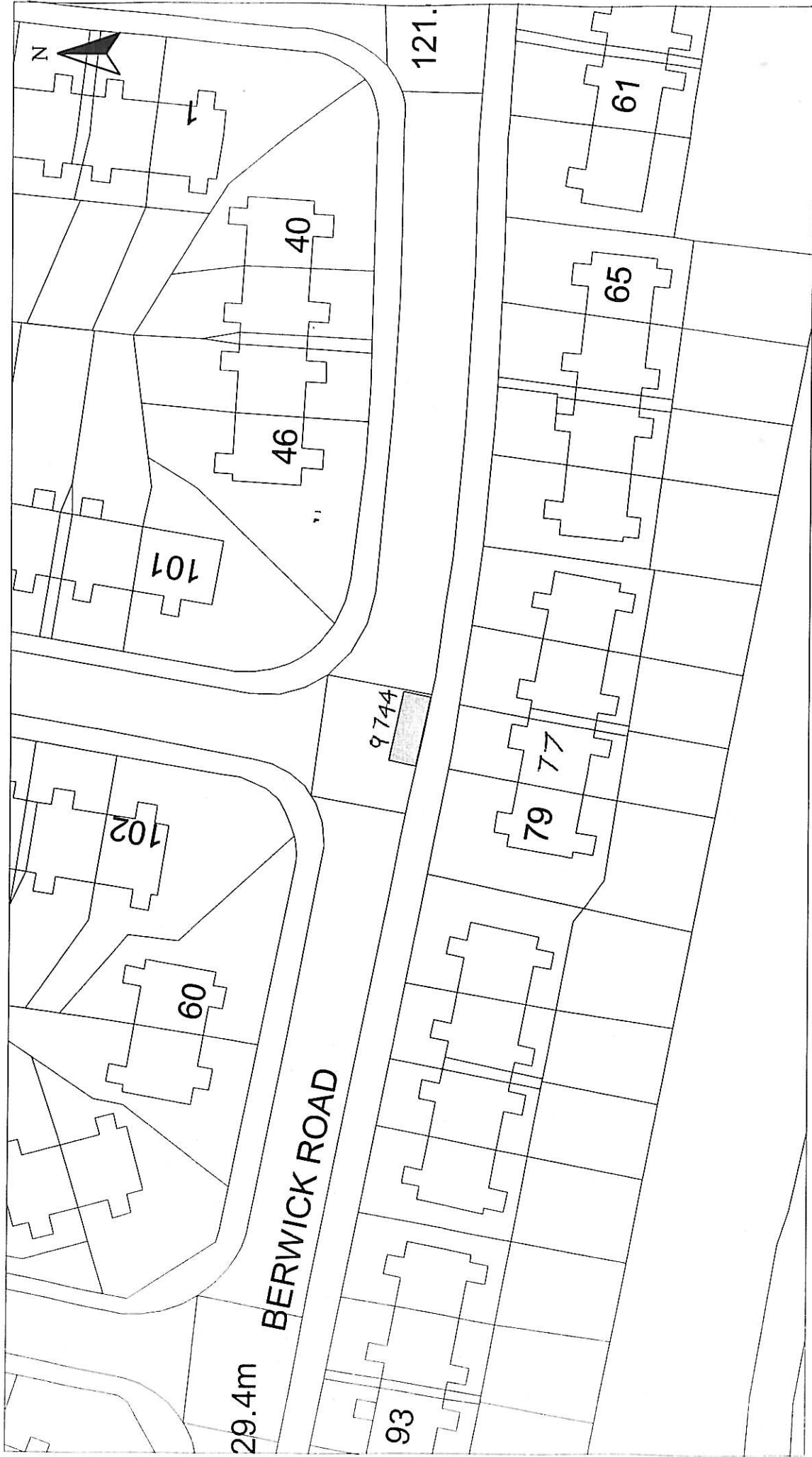
File No. : 19/12

Inverclyde
council

ENVIRONMENTAL & COMMERCIAL SERVICES



Disabled Bays	HEAD OF SERVICE IAN MOFFAT	<p>Reproduced from Ordnance Survey mapping with the permission of the Controller of Her Majesty's Stationery Office. Crown copyright. Unauthorised reproduction infringes Crown Copyright and may result in prosecution or legal proceedings.</p> <p>Ordnance Survey Licence No. LA03097L</p>	<p>DISABLED PERSONS' PARKING PLACE 106 WELLINGTON STREET, GREENOCK PLACE No. 9724 REVOCATION</p>	<p>Scale : 1:500 Prepared by : R. MACKAY Drawn by : R. MACKAY</p>	<p>Date : OCT 2013 Checked by : Approved by :</p>
			<p>Drawing No. : 19/12</p>		



HEAD OF SERVICE
IAN MOFFAT

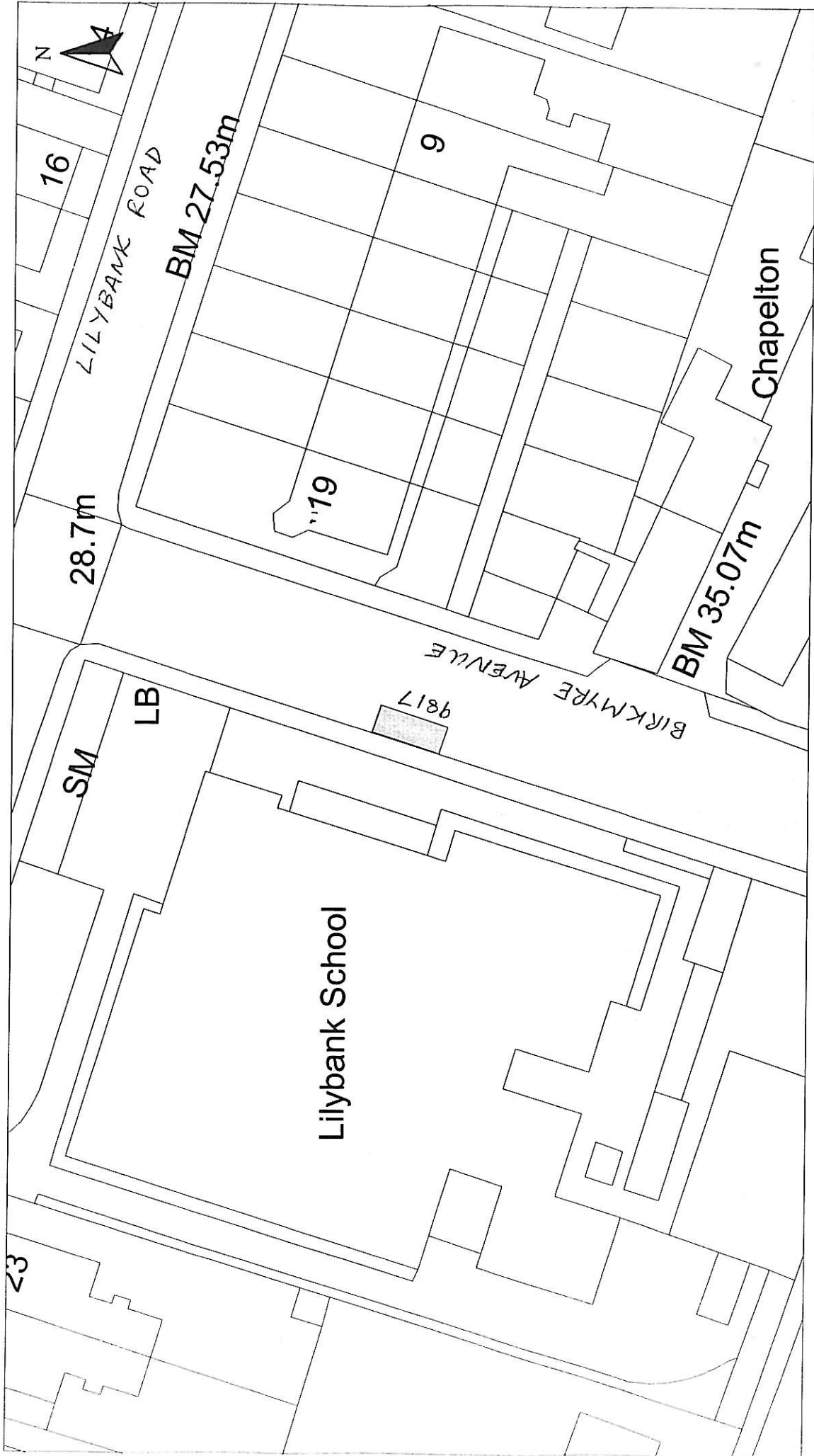
Disabled Bays
71 EAST HAMILTON STREET
GREENOCK, PA15 2UA

Reproduced from Ordnance Survey mapping with the permission of the Controller Her Majesty's Stationery Office. Crown Copyright. All Rights Reserved. No part of this publication may be reproduced in any form or by any means without the prior written permission of Ordnance Survey.

Ordnance Survey
Licence No. LA03097L

DISABLED PERSONS' PARKING PLACE
77 BERWICK ROAD, GREENOCK
PLACE No. 9744 REVOCATION

Scale :	1:500	Date :	OCT 2013
Prepared by :	R. MACKAY	Checked by :	
Drawn by :	R. MACKAY	Approved by :	
Drawing No. :		File No. :	19/12



HEAD OF SERVICE
IAN MOFFAT

Disabled Bays
71 EAST HAMILTON STREET
GREENOCK, PA15 2JA

Reproduced from Ordnance Survey mapping with the permission of the Controller of Her Majesty's Stationery Office. Crown Copyright. Unauthorised reproduction infringes Crown Copyright and may result in prosecution or legal proceedings.

Licence No. LA03097L
Ordnance Survey

DISABLED PERSONS' PARKING PLACE
BIRKMYRE AVENUE, PORT GLASGOW
PLACE No. 9817 REVOCATION

Scale : 1:500

Prepared by : R. MACKAY

Drawn by : R. MACKAY

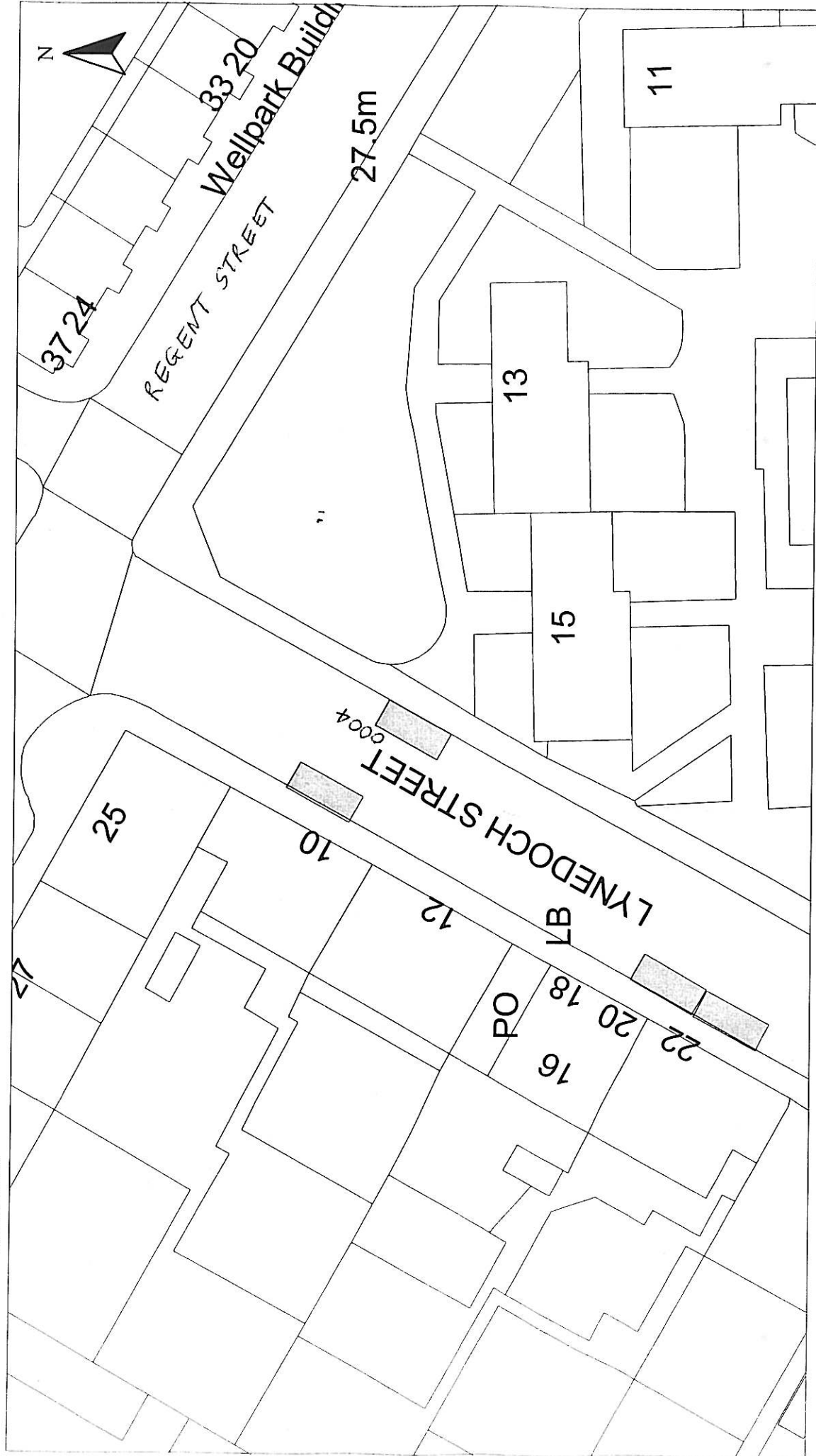
Drawing No. :

Date : OCT 2013

Checked by :

Approved by :

File No. : 19/12



HEAD OF SERVICE
IAN MOFFAT

71 EAST HAMILTON STREET
GREENOCK, PA15 2JA

Disabled Bays

Reproduced from Ordnance Survey mapping with the permission of the Controller of Her Majesty's Stationery Office. Crown Copyright. Unauthorised reproduction infringes Crown Copyright and may result in prosecution or legal proceedings.

Licence No. LA03097L



DISABLED PERSONS' PARKING PLACE
15 REGENT STREET, GREENOCK
PLACE No. 0004 REVOCATION

Scale : 1:500

Prepared by : R. MACKAY

Drawn by : R. MACKAY

Drawing No. :


Date : OCT 2013

Checked by :

Approved by :

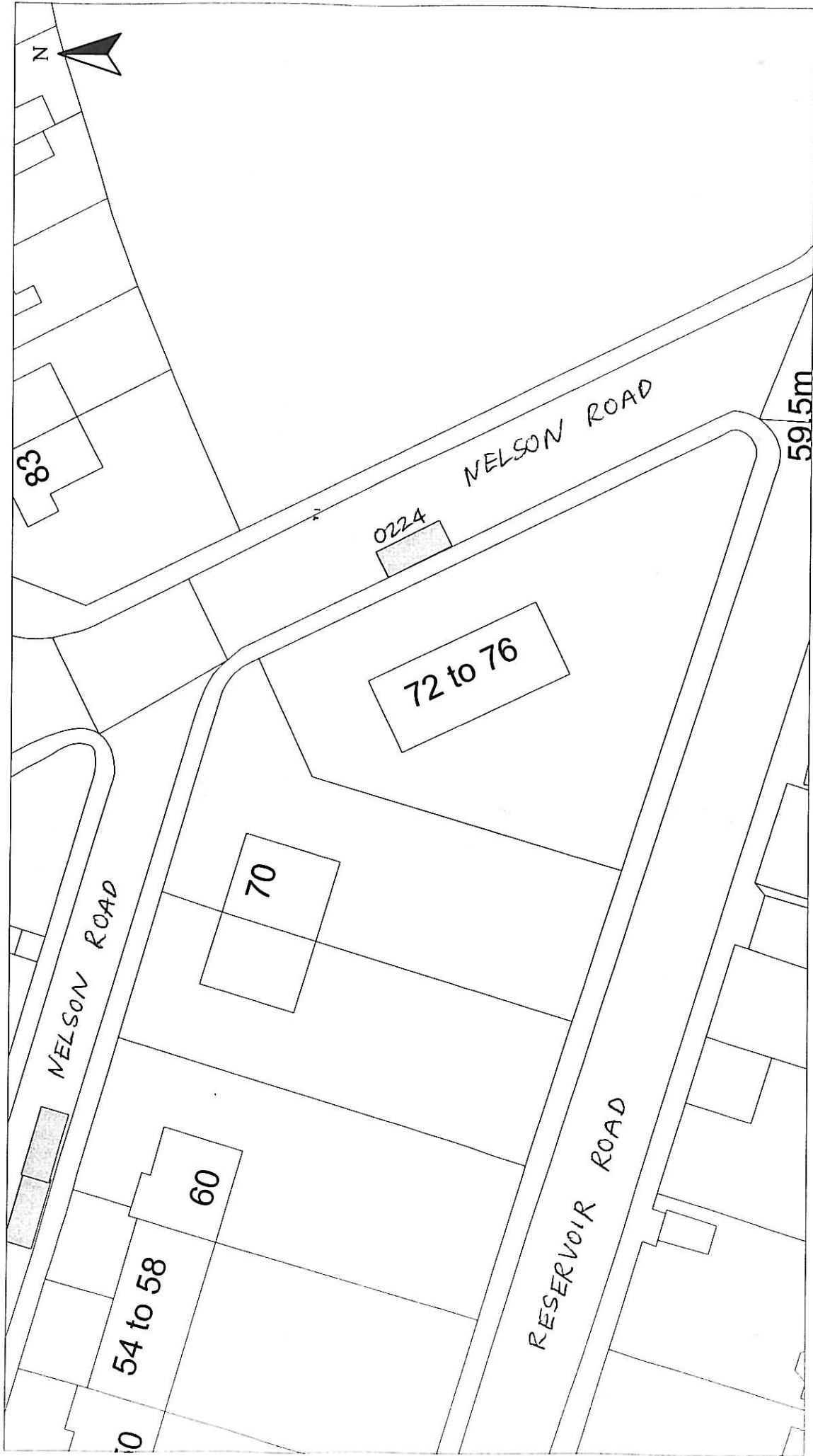
File No. : 19/12



Disabled Bays HEAD OF SERVICE IAN MOFFAT 71 EAST HAMILTON STREET GREENOCK, PA15 2JA	Reproduced from Ordnance Survey mapping with the permission of the Controller of Her Majesty's Stationery Office. Crown Copyright. Unauthorised reproduction infringes Crown Copyright and may result in prosecution or legal proceedings. Licence No. LA03097L  Ordnance Survey		DISABLED PERSONS' PARKING PLACE 13 LYLE STREET, GREENOCK PLACE No. 0050 REVOCATION		Scale : 1:500 Prepared by : R. MACKAY Drawn by : R. MACKAY Drawing No. :
			Date : OCT 2013 Checked by : Approved by : File No. : 19/12		



Disabled Bays	HEAD OF SERVICE IAN MOFFAT		<small>Reproduced from Ordnance Survey mapping with the permission of the Controller of Her Majesty's Stationery Office. Crown Copyright. All rights reserved. No part of this publication may be reproduced without the prior written permission of Ordnance Survey and may result in prosecution or legal proceedings.</small> Ordnance Survey <small>Licence No. LA03097L</small>		DISABLED PERSONS' PARKING PLACE 48 FINLAYSTONE ROAD, KILMACOLM PLACE No. 0204 REVOCATION		Scale : 1:500	Date : OCT 2013
	71 EAST HAMILTON STREET GREENOCK, PA15 2UA				Prepared by : R. MACKAY	Checked by :	Drawn by : R. MACKAY	Approved by :
				Drawing No. :		File No. : 19/12		



HEAD OF SERVICE IAN MOFFAT		Scale : 1:500 Prepared by : R. MACKAY Drawn by : R. MACKAY Drawing No. :		Date : OCT 2013 Checked by : Approved by : File No. : 19/12	
Disabled Bays		DISABLED PERSONS' PARKING PLACE 72 NELSON ROAD, GOUROCK PLACE No. 0224 REVOCATION			
71 EAST HAMILTON STREET GREENOCK, PA15 2UA		Reproduced from Ordnance Survey mapping with the permission of the Controller of Her Majesty's Stationery Office. Crown Copyright. Unauthorised reproduction infringes Crown Copyright and may result in prosecution or legal proceedings. Licence No. LA03097L  Ordnance Survey			



HEAD OF SERVICE
IAN MOFFAT

Disabled Bays
71 EAST HAMILTON STREET
GREENOCK, PA15 2UA

Reproduced from Ordnance Survey mapping with the permission of the Controller of Her Majesty's Stationery Office. Crown Copyright. Unauthorised reproduction infringes Crown Copyright and may result in prosecution or legal proceedings.

Licence No. LA03097L
OS Ordnance Survey

DISABLED PERSONS' PARKING PLACE
64 ROSE STREET, GREENOCK
PLACE No. 0243 REVOCATION

Scale : 1:500

Prepared by : R. MACKAY

Drawn by : R. MACKAY

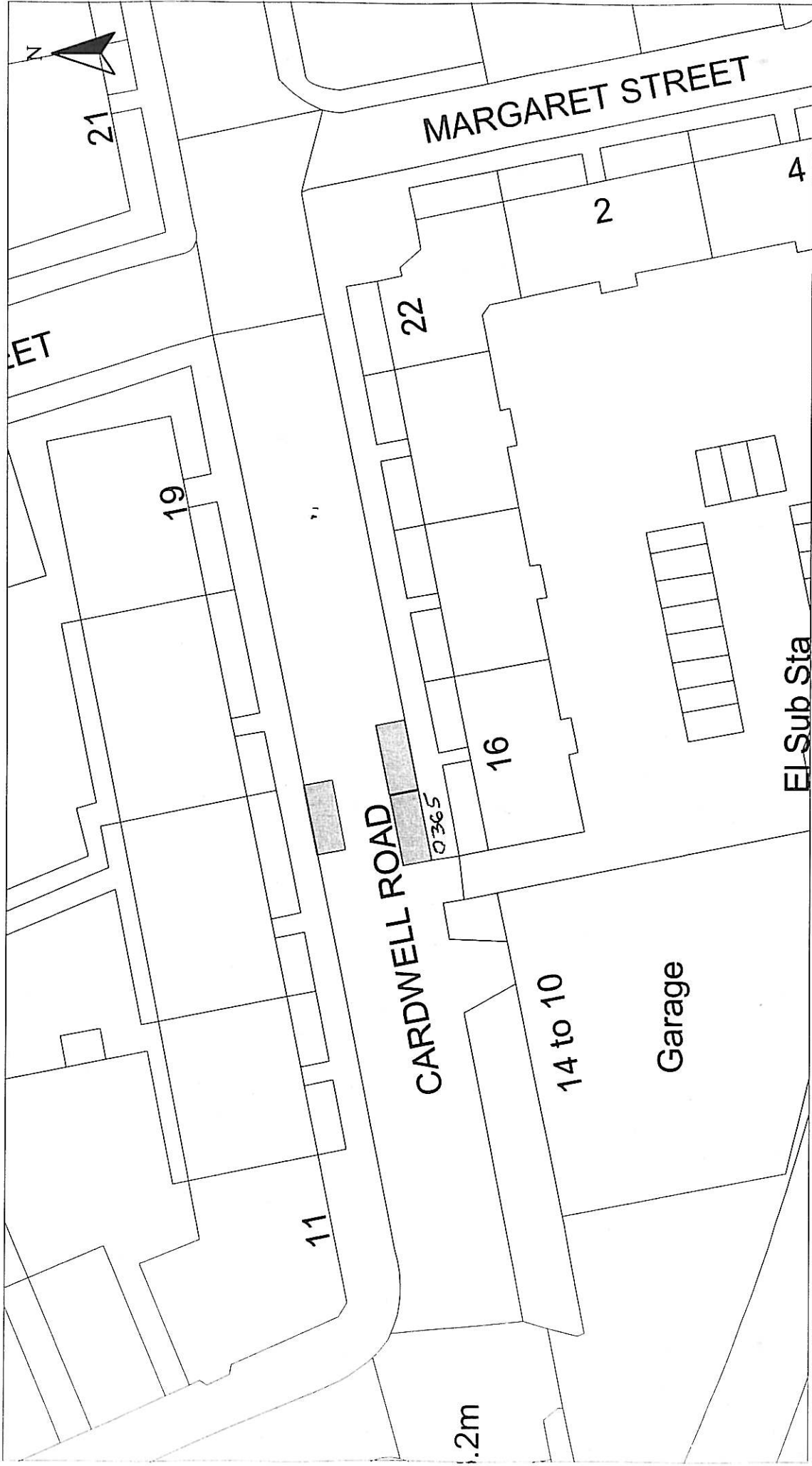
Drawing No. :

Date : OCT 2013

Checked by :

Approved by :

File No. : 19/12



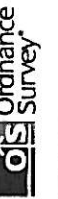
HEAD OF SERVICE
IAN MOFFAT

71 EAST HAMILTON STREET
GREENOCK, PA15 2UA

Disabled Bays

Reproduced from Ordnance Survey mapping with the permission of the Controller of Her Majesty's Stationery Office. Crown Copyright. Unauthorised reproduction infringes Crown Copyright and may result in prosecution or legal proceedings.

Licence No. LA03097L



DISABLED PERSONS' PARKING PLACE
16 CARDWELL ROAD, GOUROCK
PLACE No. 0365 REVOCATION

Scale : 1:500

Prepared by : R. MACKAY

Drawn by : R. MACKAY

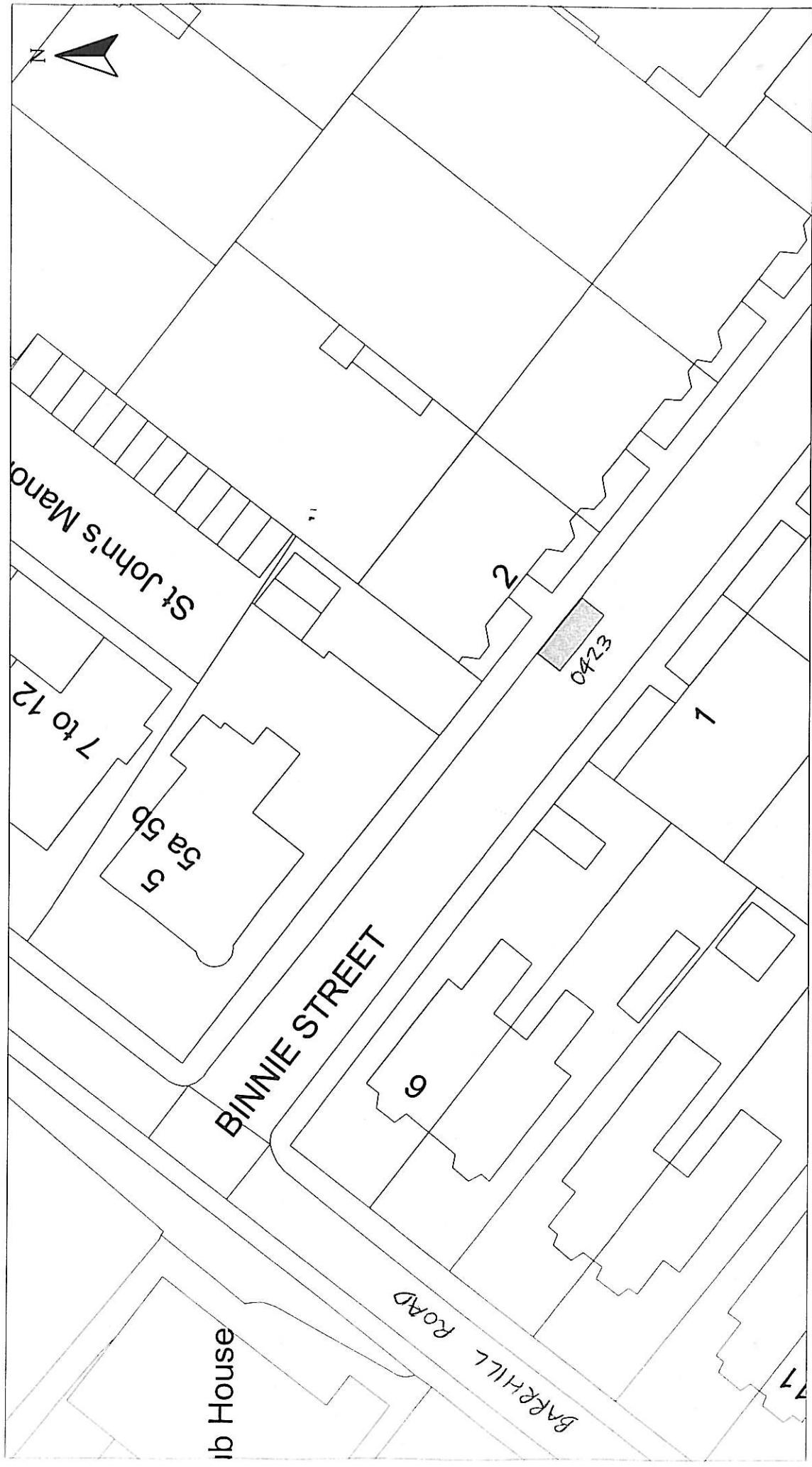
Drawing No. : 19/12


Date : NOV 2013

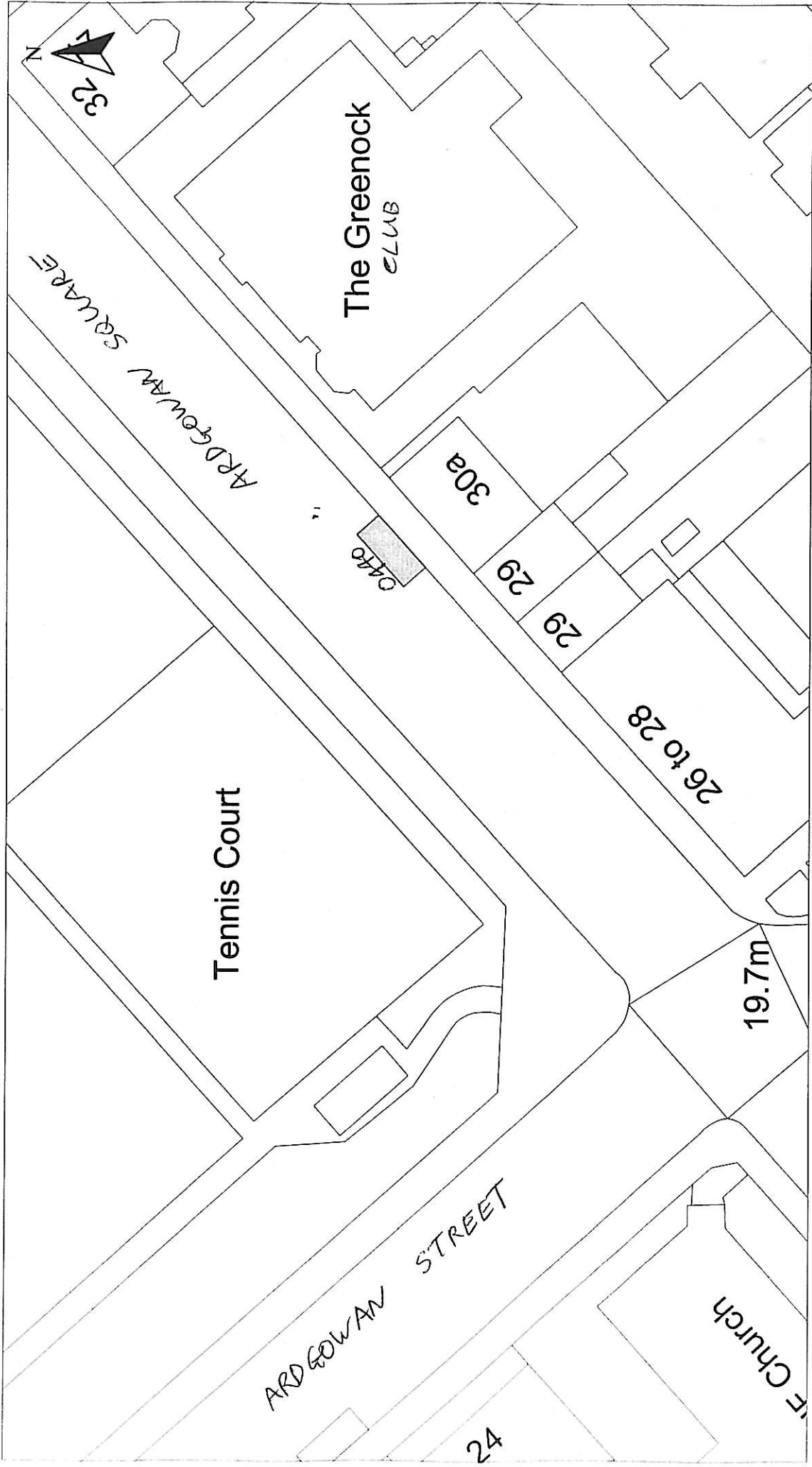
Checked by :

Approved by :

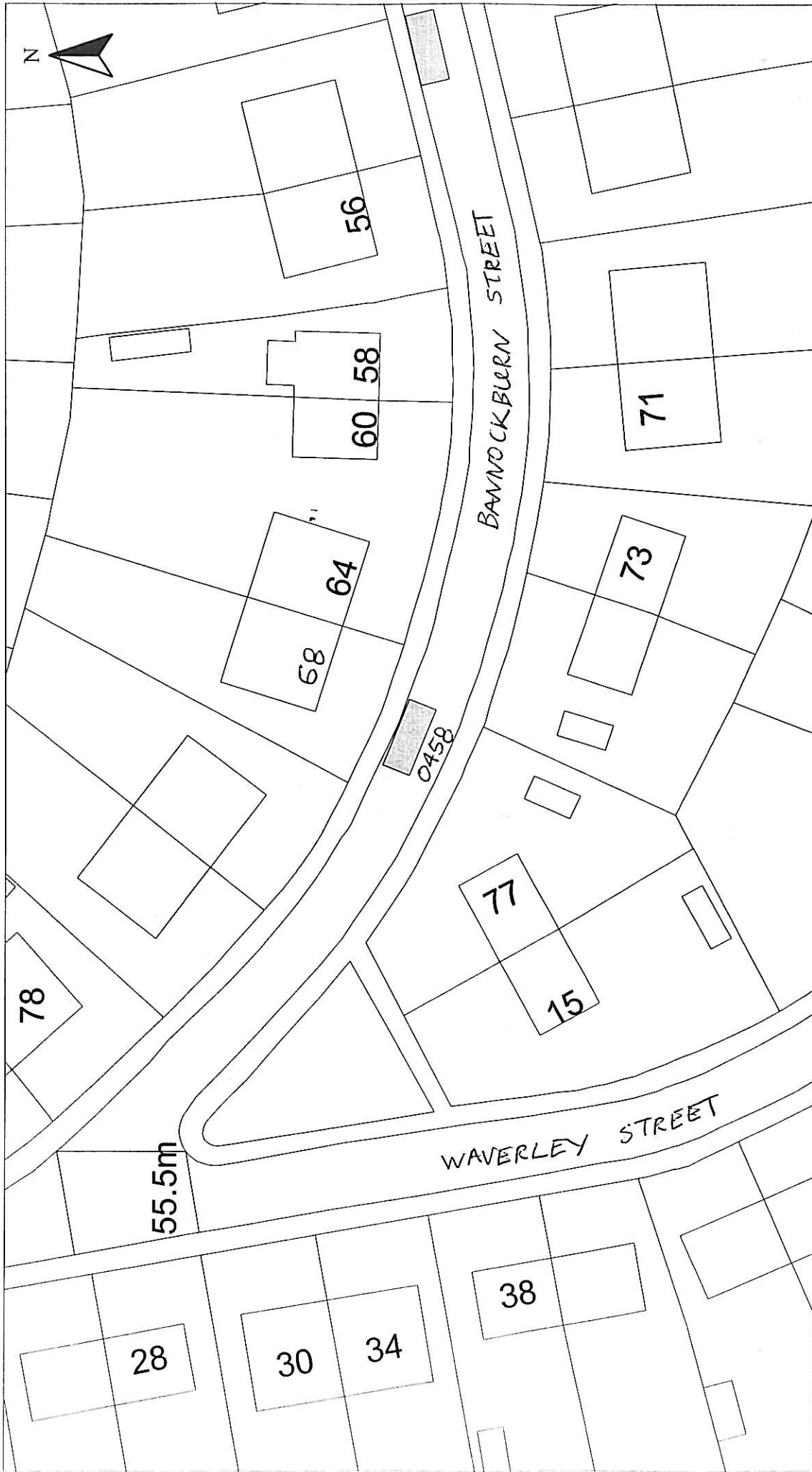
File No. : 19/12



HEAD OF SERVICE IAN MOFFAT		Scale : 1:500		Date : NOV 2013	
Disabled Bays		Prepared by : R. MACKAY		Checked by :	
71 EAST HAMILTON STREET GREENOCK, PA15 2UA		Drawn by : R. MACKAY		Approved by :	
		Drawing No. :		File No. : 19/12	
Reproduced from Ordnance Survey mapping with the permission of the Controller of Her Majesty's Stationery Office. Crown Copyright. Unauthorised reproduction infringes Crown Copyright and may result in prosecution or legal proceedings.		DISABLED PERSONS' PARKING PLACE 2 BINNIE STREET, GOUROCK PLACE No. 0423 REVOCATION			
Licence No. LA03097L  Ordnance Survey					



<p>HEAD OF SERVICE IAN MOFFAT</p>	<p>Scale : 1:500 Prepared by : R. MACKAY Drawn by : R. MACKAY Drawing No. :</p>	<p>Date : NOV 2013 Checked by : Approved by :</p>
<p>Disabled Bays</p>	<p>DISABLED PERSONS' PARKING PLACE 30 ARDGOWAN SQUARE, GREENOCK PLACE No. 0440 REVOCATION</p>	
<p>Reproduced from Ordnance Survey mapping with the permission of the Controller of Her Majesty's Stationery Office. Crown Copyright. Unauthorised reproduction infringes Crown Copyright and may result in prosecution or legal proceedings.</p> <p>Licence No. LA03097L</p>  <p>Ordnance Survey</p>		
<p>71 EAST HAMILTON STREET GREENOCK, PA15 2JA</p>		



HEAD OF SERVICE
IAN MOFFAT

71 EAST HAMILTON STREET
GREENOCK, PA15 2JA

Disabled Bays

Reproduced from Ordnance Survey mapping with the permission of the Controller of Her Majesty's Stationery Office. Crown Copyright. Unauthorised reproduction infringes Crown Copyright and may result in prosecution or legal proceedings.



Licence No. LA03097L

DISABLED PERSONS' PARKING PLACE
68 BANNOCKBURN STREET, GREENOCK
PLACE No. 0458 REVOCATION

Scale : 1:500

Prepared by : R. MACKAY

Drawn by : R. MACKAY

Drawing No. :

Date : NOV 2013

Checked by :

Approved by :

File No. : 19/12



HEAD OF SERVICE
IAN MOFFAT

71 EAST HAMILTON STREET
GREENOCK, PA15 2JA

Disabled Bays

Reproduced from Ordnance Survey mapping with the permission of the Controller of Her Majesty's Stationery Office. Crown Copyright. Unauthorised reproduction infringes Crown Copyright and may result in prosecution or legal proceedings.

Ordnance Survey
Licence No. LA03097L

DISABLED PERSONS' PARKING PLACE
8 JUNO LANE, GREENOCK
PLACE No. 0503 REVOCATION

Scale : 1:500

Prepared by : R. MACKAY

Drawn by : R. MACKAY

Drawing No. :

Date : NOV 2013

Checked by :

Approved by :

File No. : 19/12



DISABLED PERSONS' PARKING PLACE
60 FINLAYSTONE ROAD, KILMACOLM
PLACE No. 0525 REVOCATION

Scale : 1:500
Date : NOV 2013
Prepared by : R. MACKAY
Checked by :
Drawn by : R. MACKAY
Approved by :
Drawing No. : 19/12

Reproduced from Ordnance Survey mapping with the permission of the Controller of Her Majesty's Stationery Office. Crown Copyright. Unauthorised reproduction infringes Crown Copyright and may result in prosecution or legal proceedings.

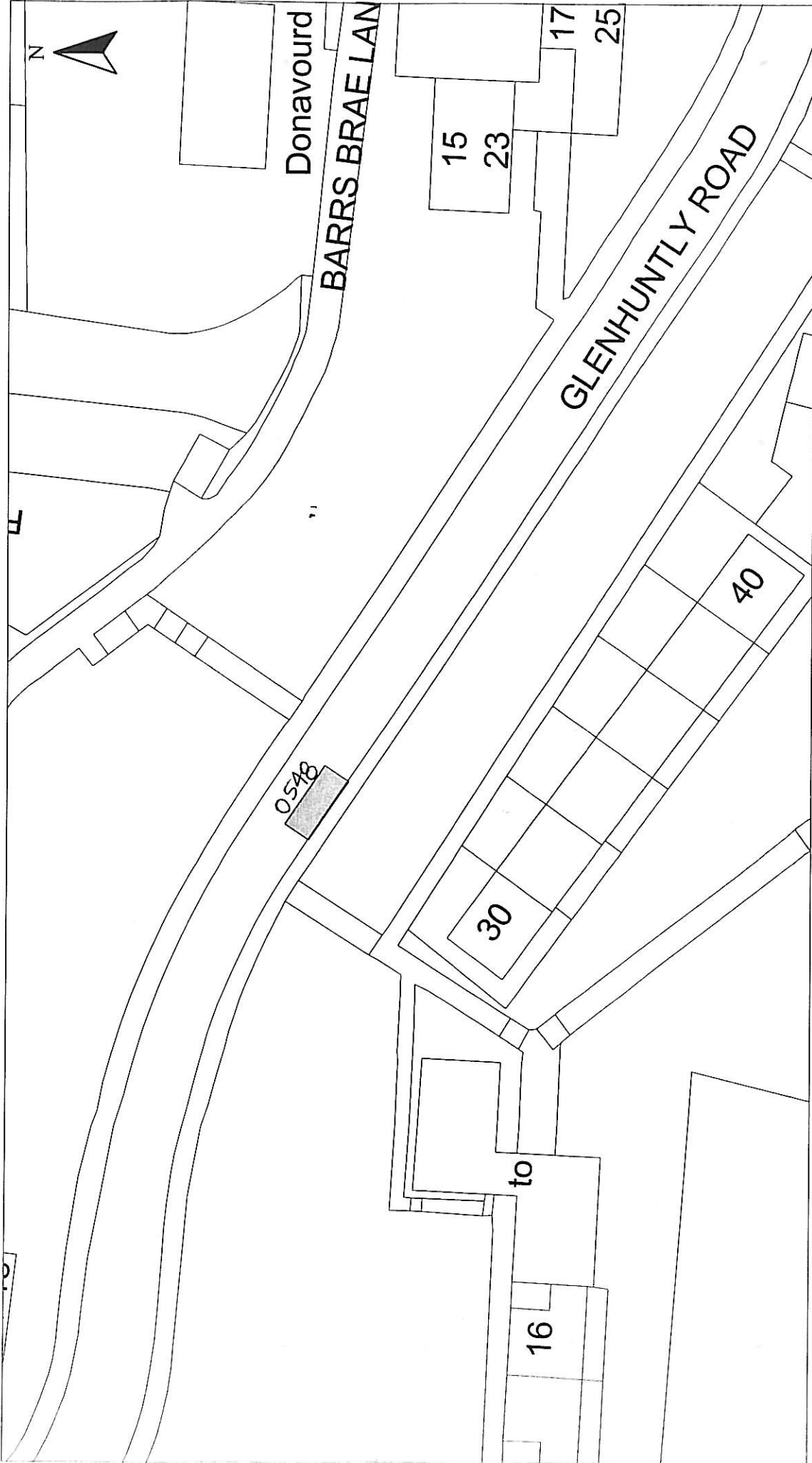
Licence No. LA03097L

Ordnance Survey

HEAD OF SERVICE
IAN MOFFAT

71 EAST HAMILTON STREET
GREENOCK, PA15 2UA

Disabled Bays



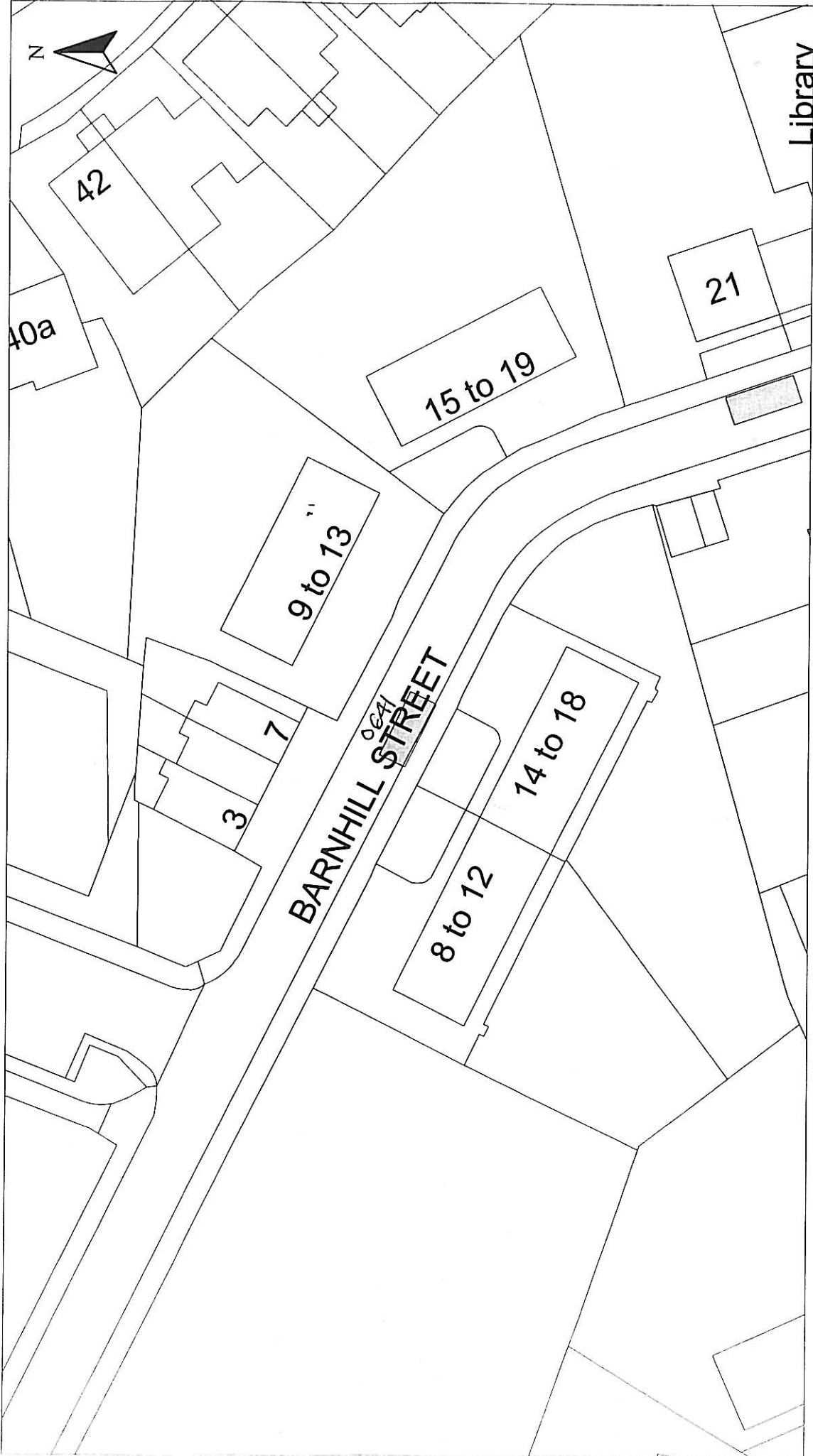
HEAD OF SERVICE
IAN MOFFAT

Disabled Bays
71 EAST HAMILTON STREET
GREENOCK, PA15 2UA

Reproduced from Ordnance Survey mapping with the permission of the Controller of Her Majesty's Stationery Office, Crown Copyright. Unauthorised reproduction infringes Crown Copyright and may result in prosecution or legal proceedings.
Licence No. LA03097L
 Ordnance Survey

DISABLED PERSONS' PARKING PLACE
30 GLENHUNTLY ROAD, PORT GLASGOW
PLACE No. 0548 REVOCATION

Scale : 1:500
Date : NOV 2013
Prepared by : R. MACKAY
Checked by :
Drawn by : R. MACKAY
Approved by :
Drawing No. : 19/12



HEAD OF SERVICE
IAN MOFFAT

71 EAST HAMILTON STREET
GREENOCK, PA15 2JA

Disabled Bays

Reproduced from Ordnance Survey mapping with the permission of the Controller of Her Majesty's Stationery Office. Crown Copyright. Unauthorised reproduction infringes Crown Copyright and may result in prosecution or legal proceedings.



Licence No. LA03097L

DISABLED PERSONS' PARKING PLACE
14 BARNHILL STREET, GREENOCK
PLACE No. 0641 REVOCATION

Scale : 1:500

Prepared by : R. MACKAY

Drawn by : R. MACKAY

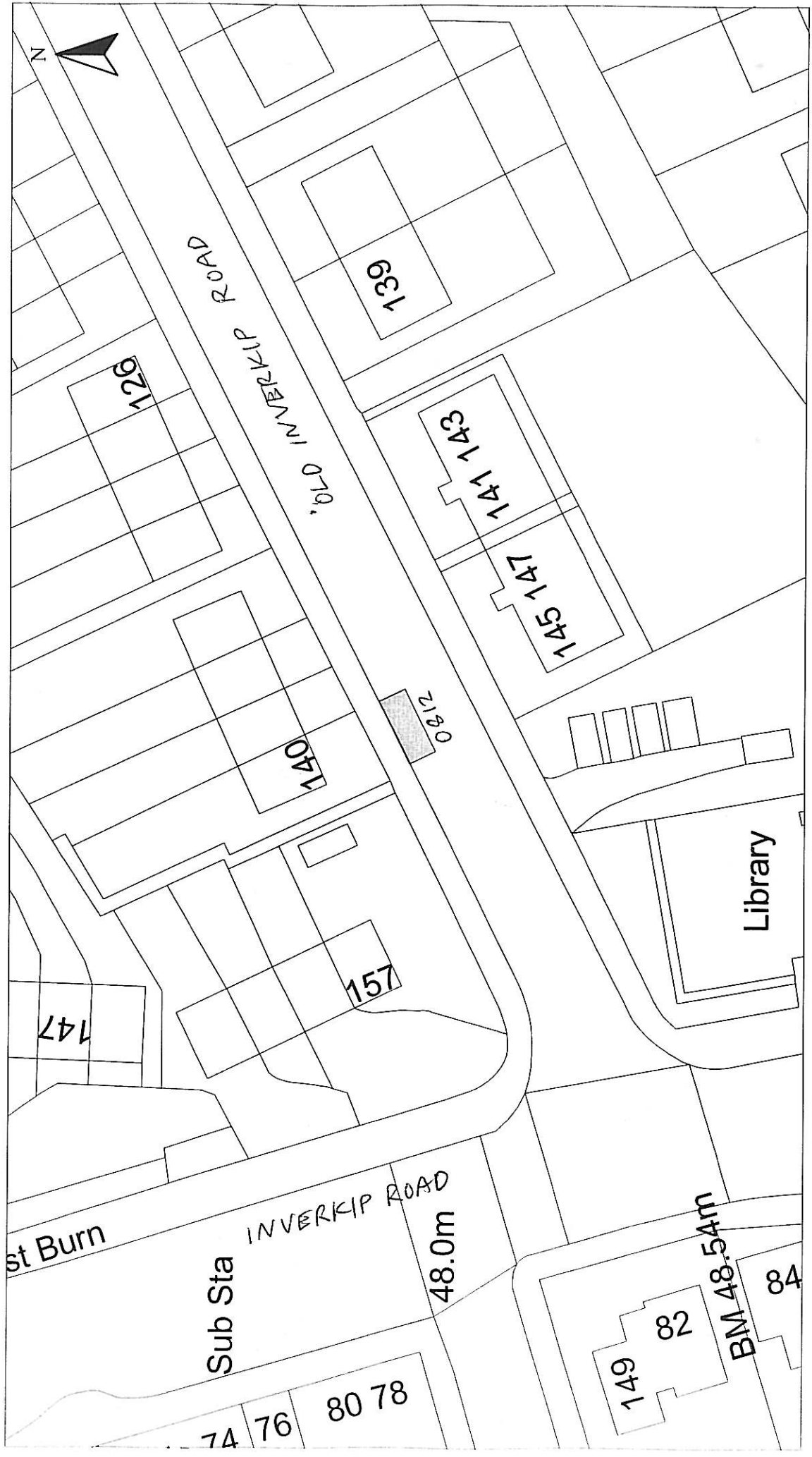
Drawing No. :

Date : NOV 2013

Checked by :

Approved by :

File No. : 19/12

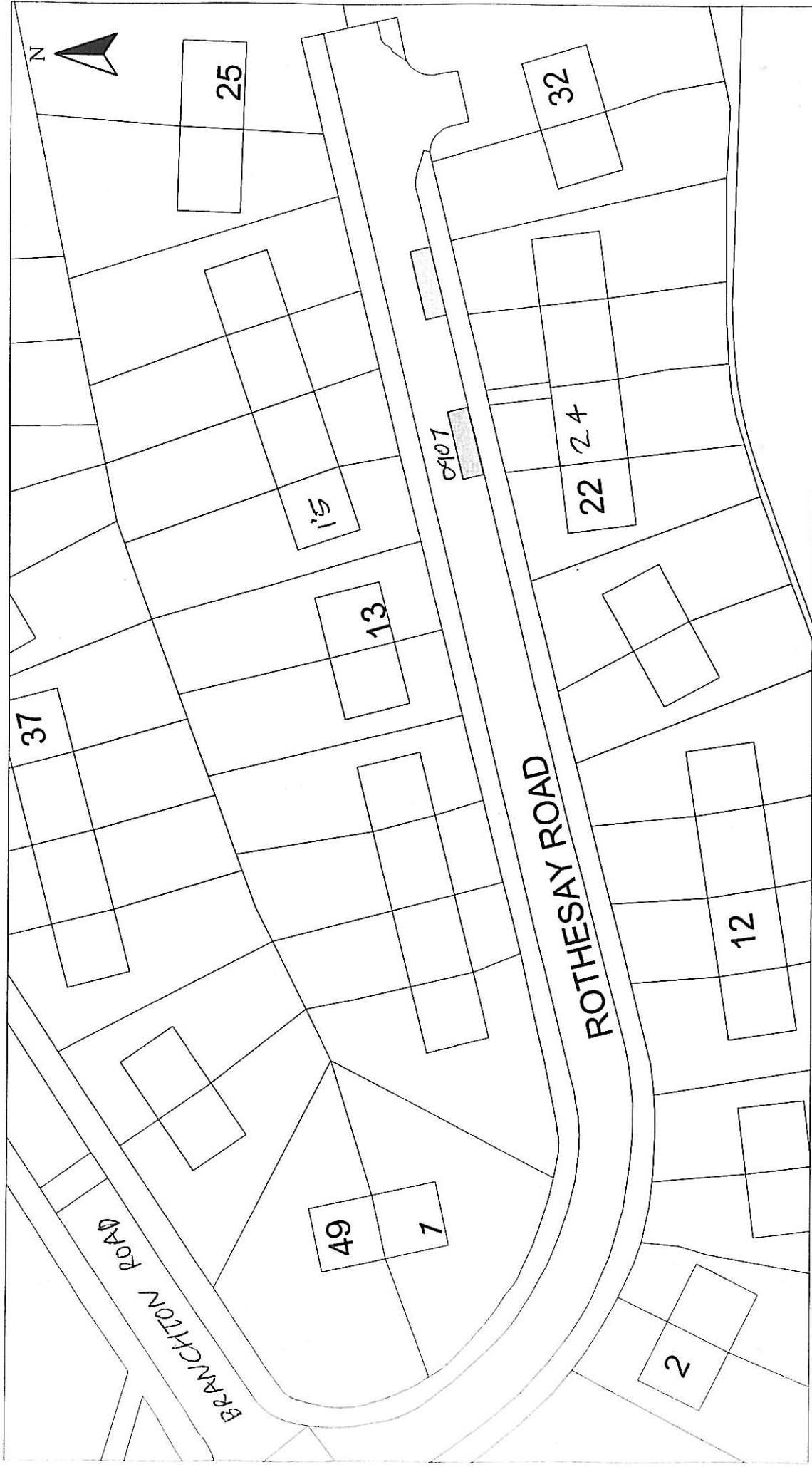


<p>HEAD OF SERVICE IAN MOFFAT</p>	<p>Scale : 1:500</p>	<p>Date : NOV 2013</p>
<p>Disabled Bays</p>	<p>Prepared by : R. MACKAY Drawn by : R. MACKAY Drawing No. :</p>	<p>Checked by : Approved by : File No. : 19/12</p>
<p>71 EAST HAMILTON STREET GREENOCK, PA15 2UA</p>	<p>DISABLED PERSONS' PARKING PLACE 140 OLD INVERKIP ROAD, GREENOCK PLACE No. 0812 REVOCATION</p>	

Reproduced from Ordnance Survey mapping with the permission of the Controller of Her Majesty's Stationery Office. Crown Copyright and may result in prosecution or legal proceedings.

Licence No. LA03097L

Ordnance Survey



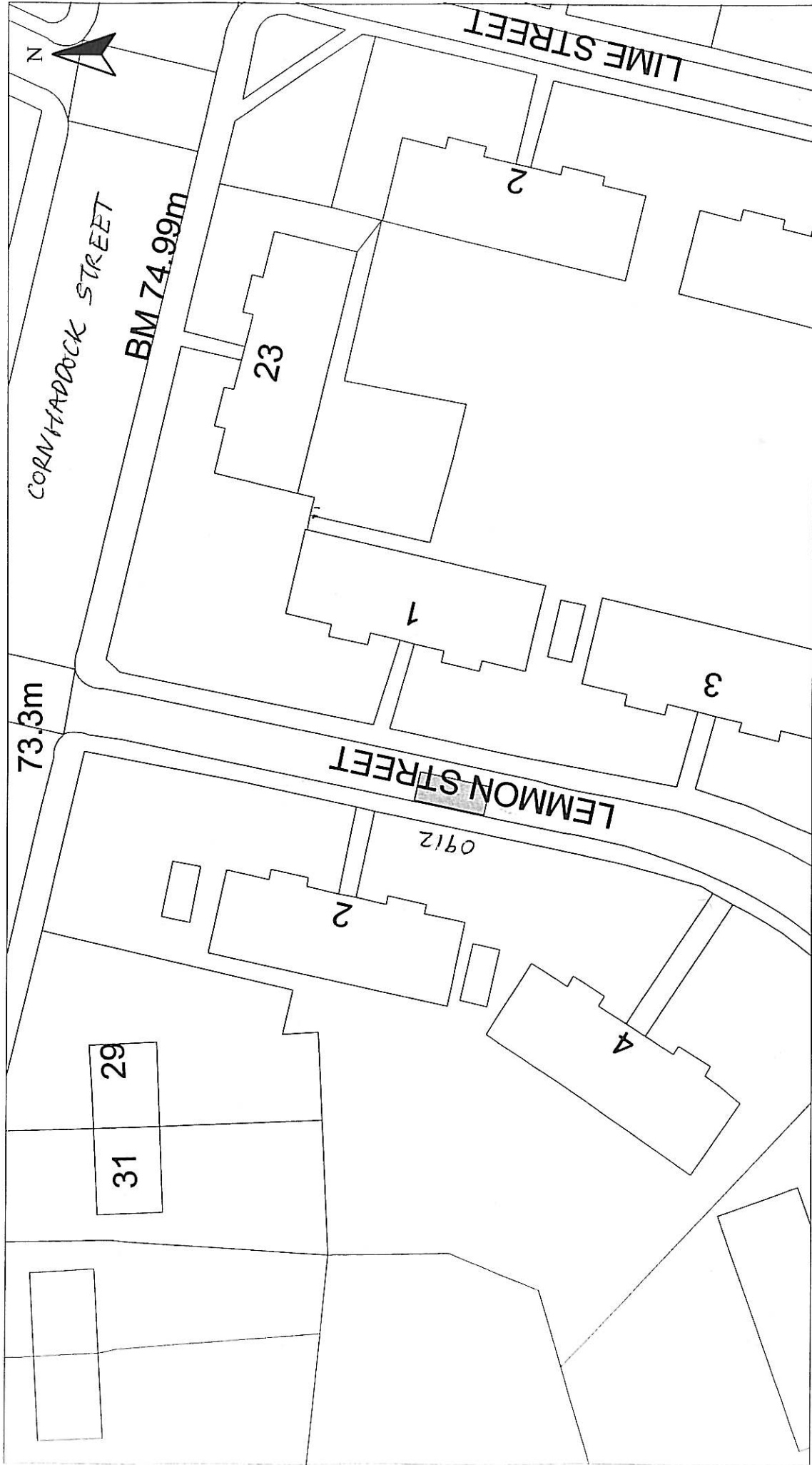
DISABLED PERSONS' PARKING PLACE
24 ROTHESAY ROAD, GREENOCK
PLACE No. 0907 REVOCATION

Reproduced from Ordnance Survey mapping with the permission of the Controller of Her Majesty's Stationery Office. Crown Copyright. Unauthorised reproduction infringes Crown Copyright and may result in prosecution or legal proceedings.
Licence No. LA00097L
Ordnance Survey

HEAD OF SERVICE
IAN MOFFAT
71 EAST HAMILTON STREET
GREENOCK, PA15 2UA

Scale :	1:500	Date :	NOV 2013
Prepared by :	R. MACKAY	Checked by :	
Drawn by :	R. MACKAY	Approved by :	
Drawing No. :		File No. :	19/12

Disabled Bays



HEAD OF SERVICE
IAN MOFFAT

71 EAST HAMILTON STREET
GREENOCK, PA15 2JA

Disabled Bays

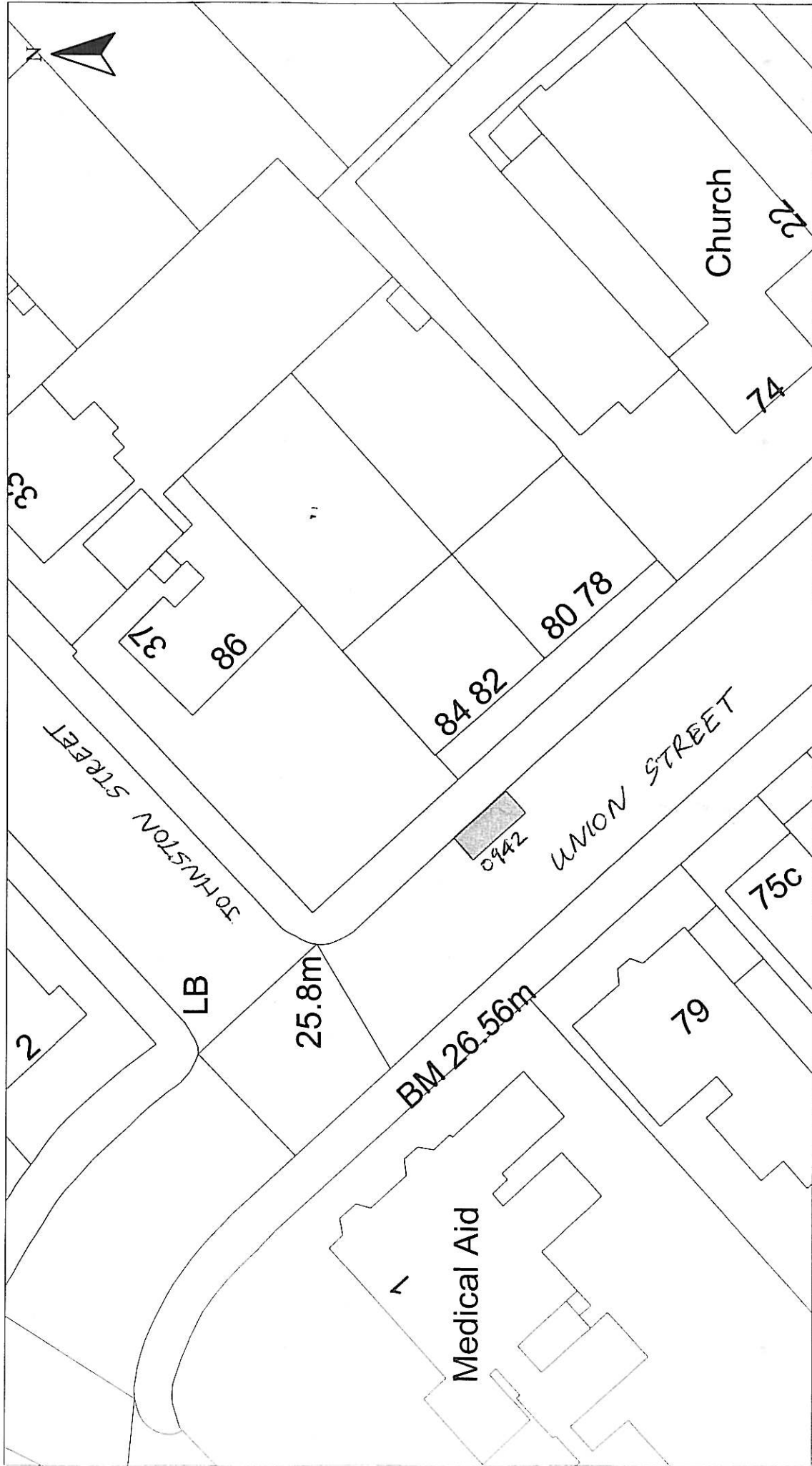
Reproduced from Ordnance Survey mapping with the permission of the Controller of Her Majesty's Stationery Office. Crown Copyright. Unauthorised reproduction infringes Crown Copyright and may result in prosecution or legal proceedings.



Licence No. LA03097L

DISABLED PERSONS' PARKING PLACE
2 LEMMON STREET, GREENOCK
PLACE No. 0912 REVOCATION

Scale :	1:500	Date :	NOV 2013
Prepared by :	R. MACKAY	Checked by :	
Drawn by :	R. MACKAY	Approved by :	
Drawing No. :		File No. :	19/12



DISABLED PERSONS' PARKING PLACE
84 UNION STREET, GREENOCK
PLACE No. 0942 REVOCATION

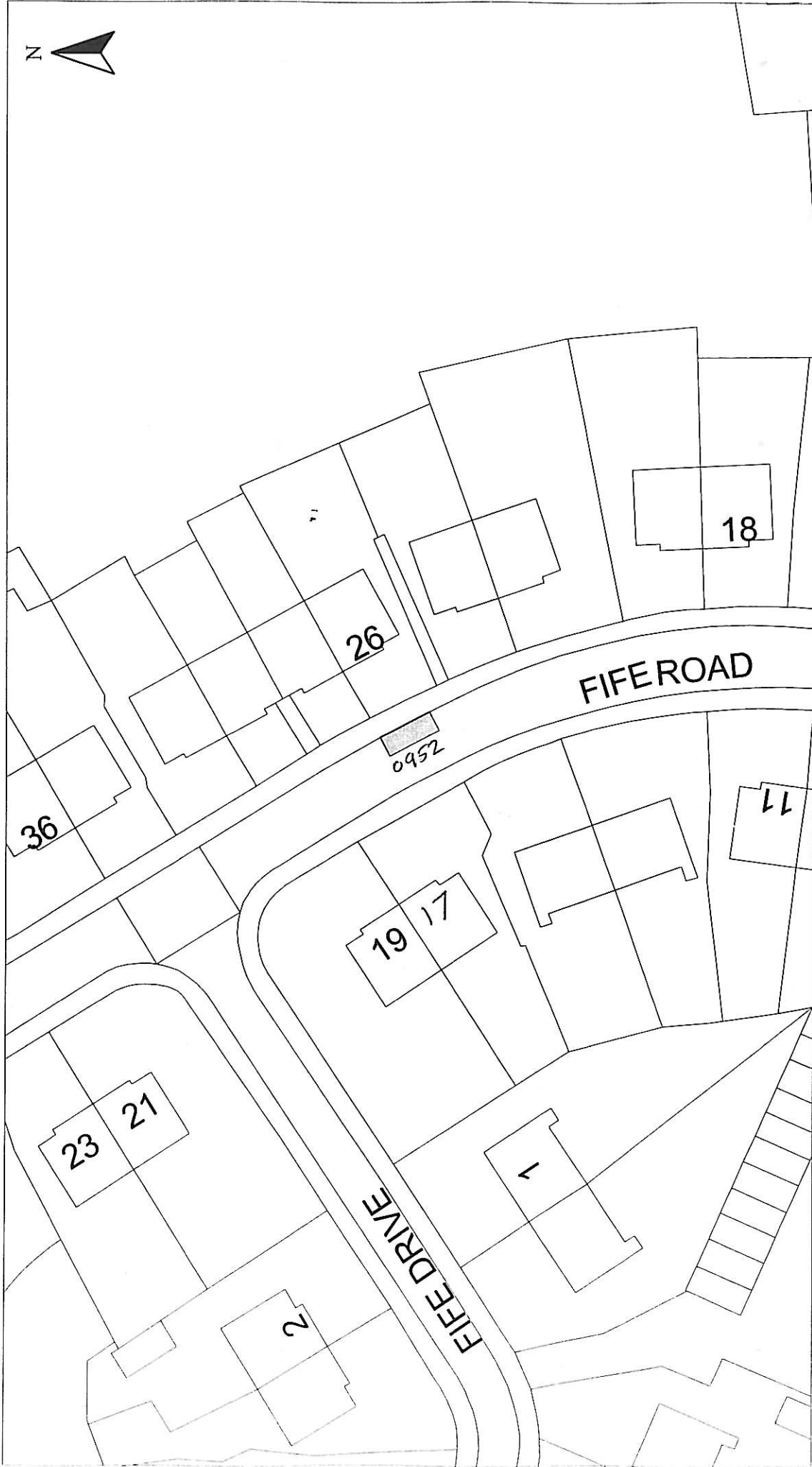
Reproduced from Ordnance Survey mapping with the permission of the Controller of Her Majesty's Stationery Office, Crown Copyright. Unauthorised reproduction infringes Crown Copyright and may result in prosecution or legal proceedings.
Licence No. LA03097L
OS Ordnance Survey

HEAD OF SERVICE
IAN MOFFAT
71 EAST HAMILTON STREET
GREENOCK, PA15 2UA

Disabled Bays

Scale : 1:500
Prepared by : R. MACKAY
Drawn by : R. MACKAY
Drawing No. : 19/12

Date : NOV 2013
Checked by :
Approved by :
File No. :



HEAD OF SERVICE
IAN MOFFAT

71 EAST HAMILTON STREET
GREENOCK, PA15 2UA

Disabled Bays

Reproduced from Ordnance Survey mapping with the permission
of the Controller of Her Majesty's Stationery Office. Crown
Copyright. Unauthorised reproduction infringes Crown Copyright
and may result in prosecution or legal proceedings.



Licence No. LA03097L

DISABLED PERSONS' PARKING PLACE
17 FIFE ROAD, GREENOCK
PLACE No. 0952 REVOCATION

Scale : 1:500

Prepared by : R. MACKAY

Drawn by : R. MACKAY

Drawing No. :

Date : NOV 2013

Checked by :

Approved by :

File No. : 19/12



DISABLED PERSONS' PARKING PLACE
19 MAVIS ROAD, GREENOCK
PLACE No. 0972 REVOCATION

Reproduced from Ordnance Survey mapping with the permission of the Controller of Her Majesty's Stationery Office. Crown Copyright. All rights reserved. No reproduction in any form or by any means, electronic or mechanical, including photocopying, recording, or by any information storage and retrieval system, is permitted without the prior written permission of Ordnance Survey. Licence No. LA03097L

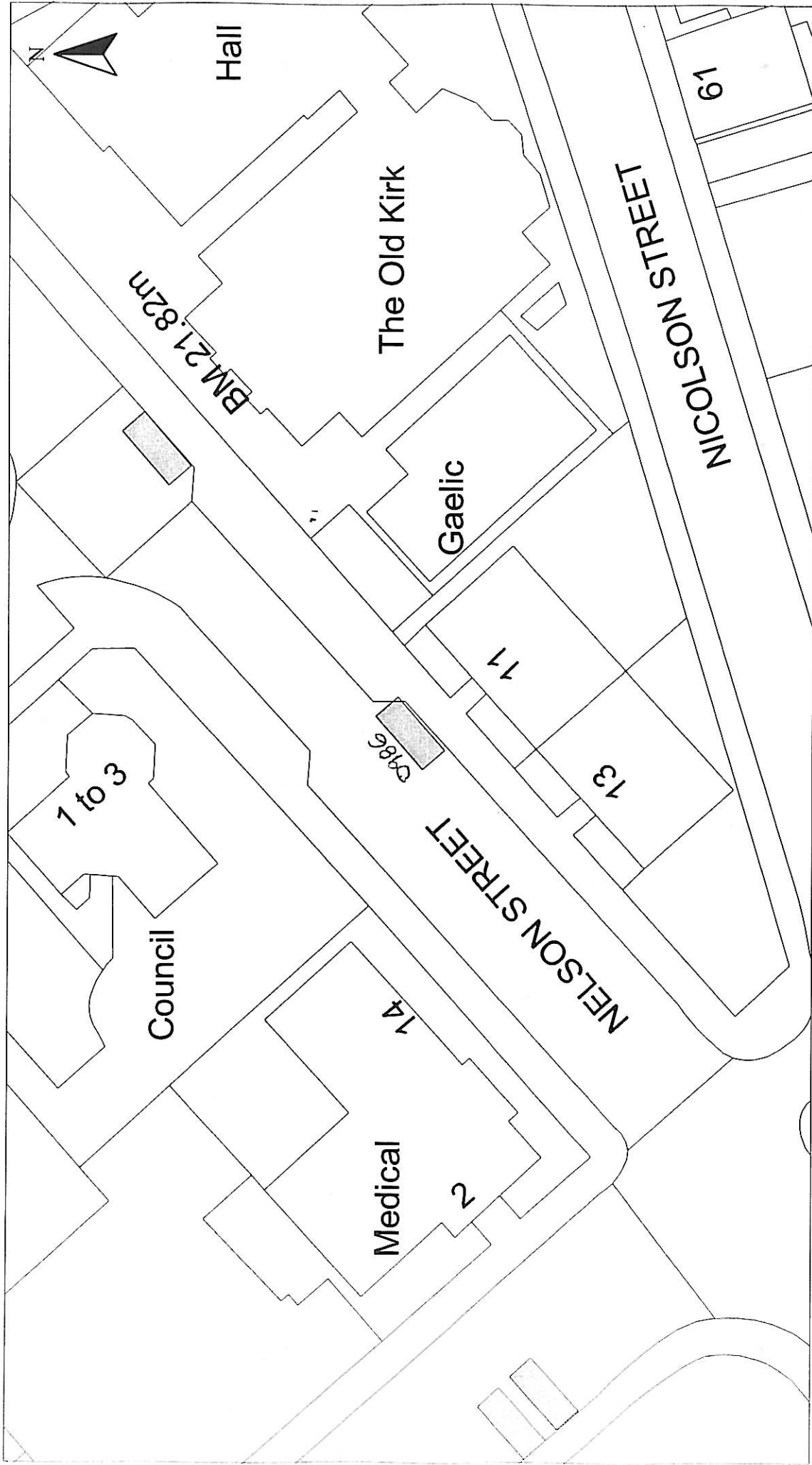
Ordnance Survey

HEAD OF SERVICE
IAN MOFFAT

71 EAST HAMILTON STREET
GREENOCK, PA15 2UA

Disabled Bays

Scale : 1:500
Prepared by : R. MACKAY
Drawn by : R. MACKAY
Date : NOV 2013
Checked by :
Approved by :
File No. : 19/12



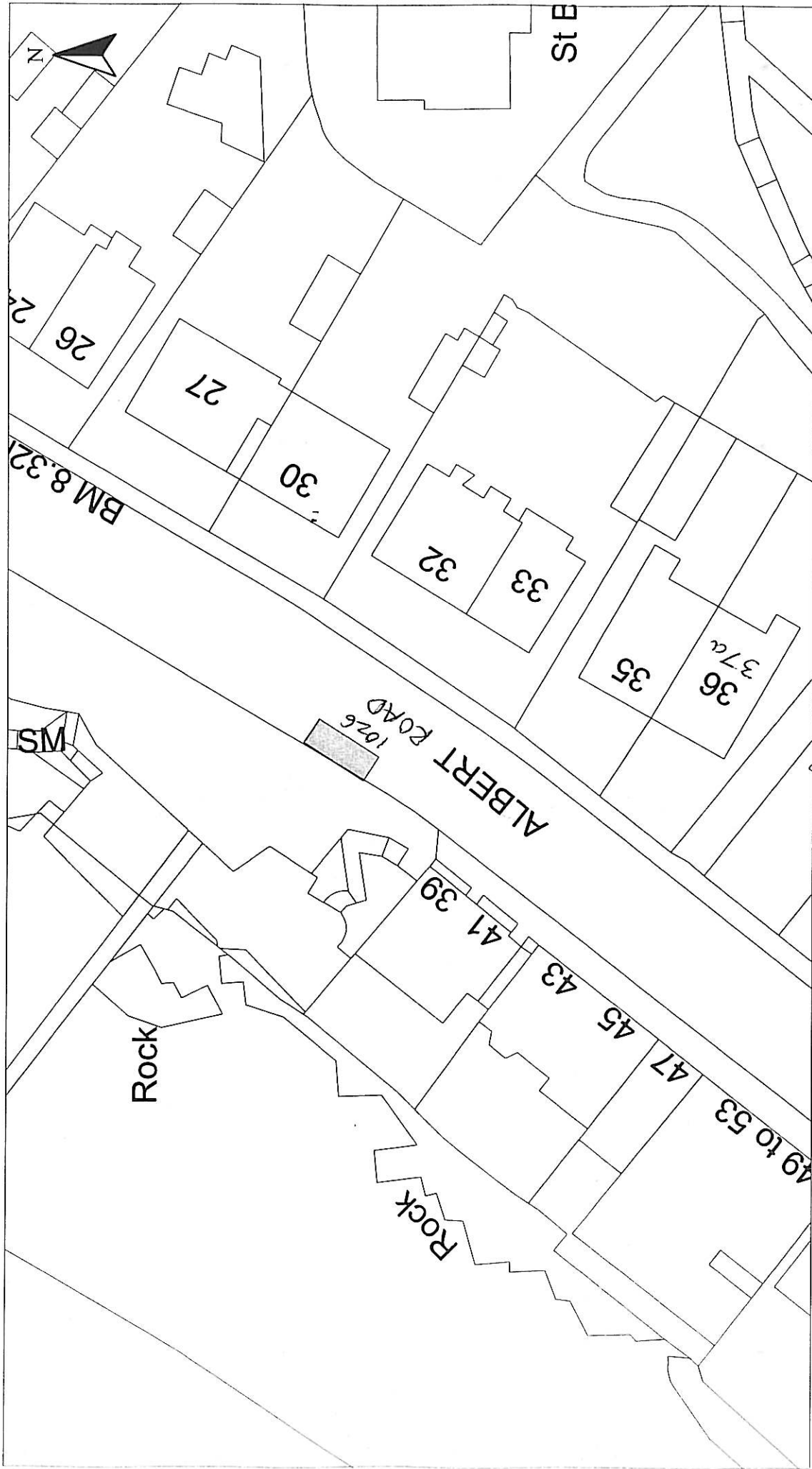
DISABLED PERSONS' PARKING PLACE
11 NELSON STREET, GREENOCK
PLACE No. 0986 REVOCATION

Reproduced from Ordnance Survey mapping with the permission of the Controller of Her Majesty's Stationery Office. Crown Copyright. Unauthorised reproduction infringes Crown Copyright and may result in prosecution or legal proceedings.
Licence No. LA03097L
Ordnance Survey

HEAD OF SERVICE
IAN MOFFAT
71 EAST HAMILTON STREET
GREENOCK, PA15 2UA

Disabled Bays

Scale :	1:500	Date :	NOV 2013
Prepared by :	R. MACKAY	Checked by :	
Drawn by :	R. MACKAY	Approved by :	
Drawing No. :		File No. :	19/12



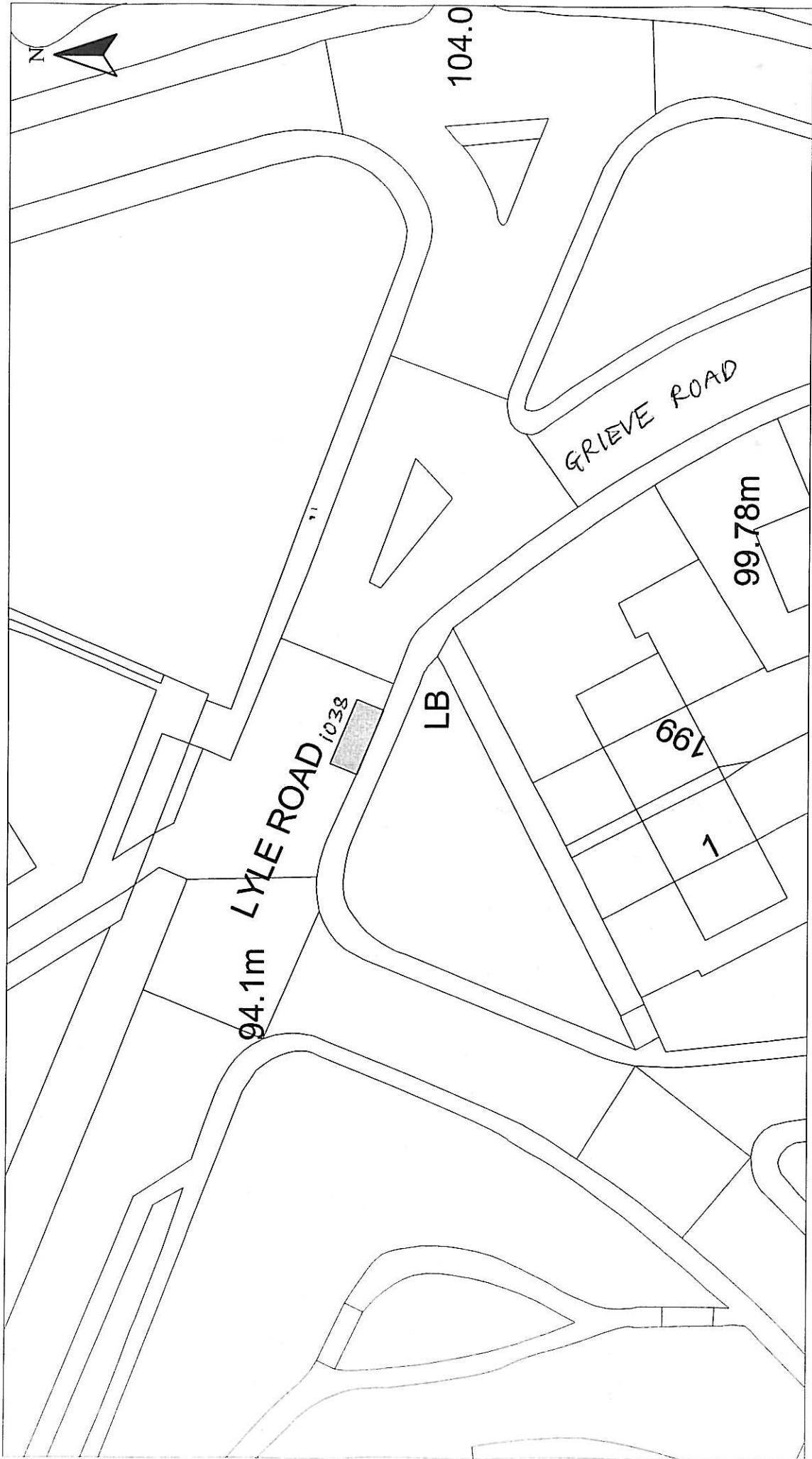
DISABLED PERSONS' PARKING PLACE
37a ALBERT ROAD, GOUROCK
PLACE No. 1026 REVOCATION

Scale : 1:500
Date : NOV 2013
Prepared by : R. MACKAY
Checked by :
Drawn by : R. MACKAY
Approved by :
Drawing No. : 19/12

Reproduced from Ordnance Survey mapping with the permission of the Controller of Her Majesty's Stationery Office. Crown Copyright. Unauthorised reproduction infringes Crown Copyright and may result in prosecution or legal proceedings.
Licence No. LA03097L
OS Ordnance Survey

HEAD OF SERVICE
IAN MOFFAT
71 EAST HAMILTON STREET
GREENOCK, PA15 2UA

Disabled Bays



HEAD OF SERVICE IAN MOFFAT	71 EAST HAMILTON STREET GREENOCK, PA15 2UA	Reproduced from Ordnance Survey mapping with the permission of the Controller of Her Majesty's Stationery Office. Crown Copyright. Unauthorised reproduction infringes Crown Copyright and may result in prosecution or legal proceedings.		Scale : 1:500	Date : NOV 2013
		Disabled Persons' Parking Place 199 GRIEVE ROAD, GREENOCK PLACE No. 1038 REVOCATION		Prepared by : R. MACKAY Drawn by : R. MACKAY Drawing No. :	Checked by : Approved by : File No. : 19/12
Disabled Bays		Licence No. LA03097L  Ordnance Survey*			



HEAD OF SERVICE
IAN MOFFAT

Disabled Bays
71 EAST HAMILTON STREET
GREENOCK, PA15 2UA

Reproduced from Ordnance Survey mapping with the permission of the Controller of Her Majesty's Stationery Office. Crown Copyright. Unauthorised reproduction infringes Crown Copyright and may result in prosecution or legal proceedings.

Licence No. LA03097L



DISABLED PERSONS' PARKING PLACE
42 QUARRY DRIVE, KILMACOLM
PLACE No. 1047 REVOCATION

Scale : 1:500

Prepared by : R. MACKAY

Drawn by : R. MACKAY

Approved by :
Drawing No. : 19/12

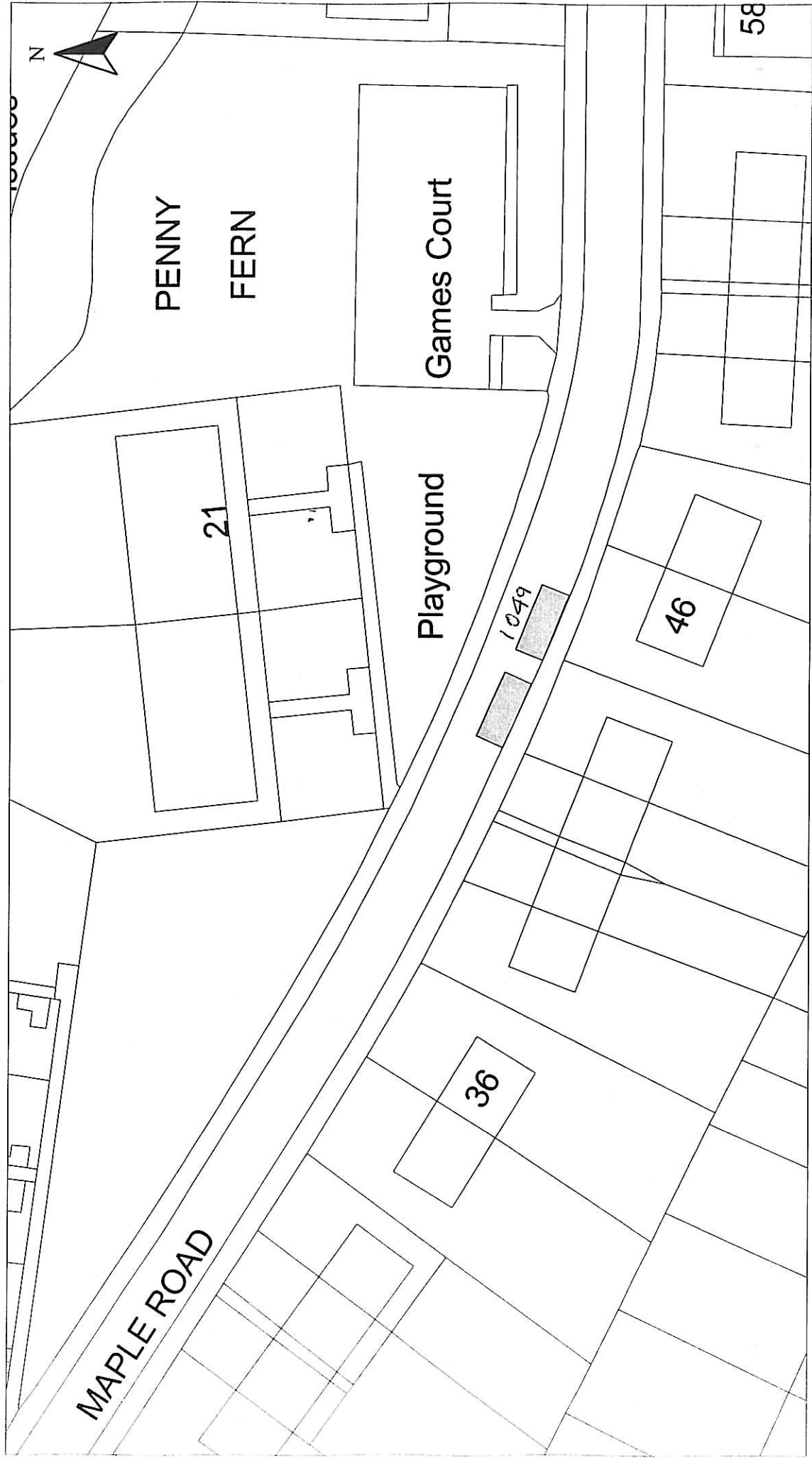
Date : NOV 2013

Checked by :

Approved by :

File No. :

Inverclyde council
ENVIRONMENTAL & COMMERCIAL SERVICES



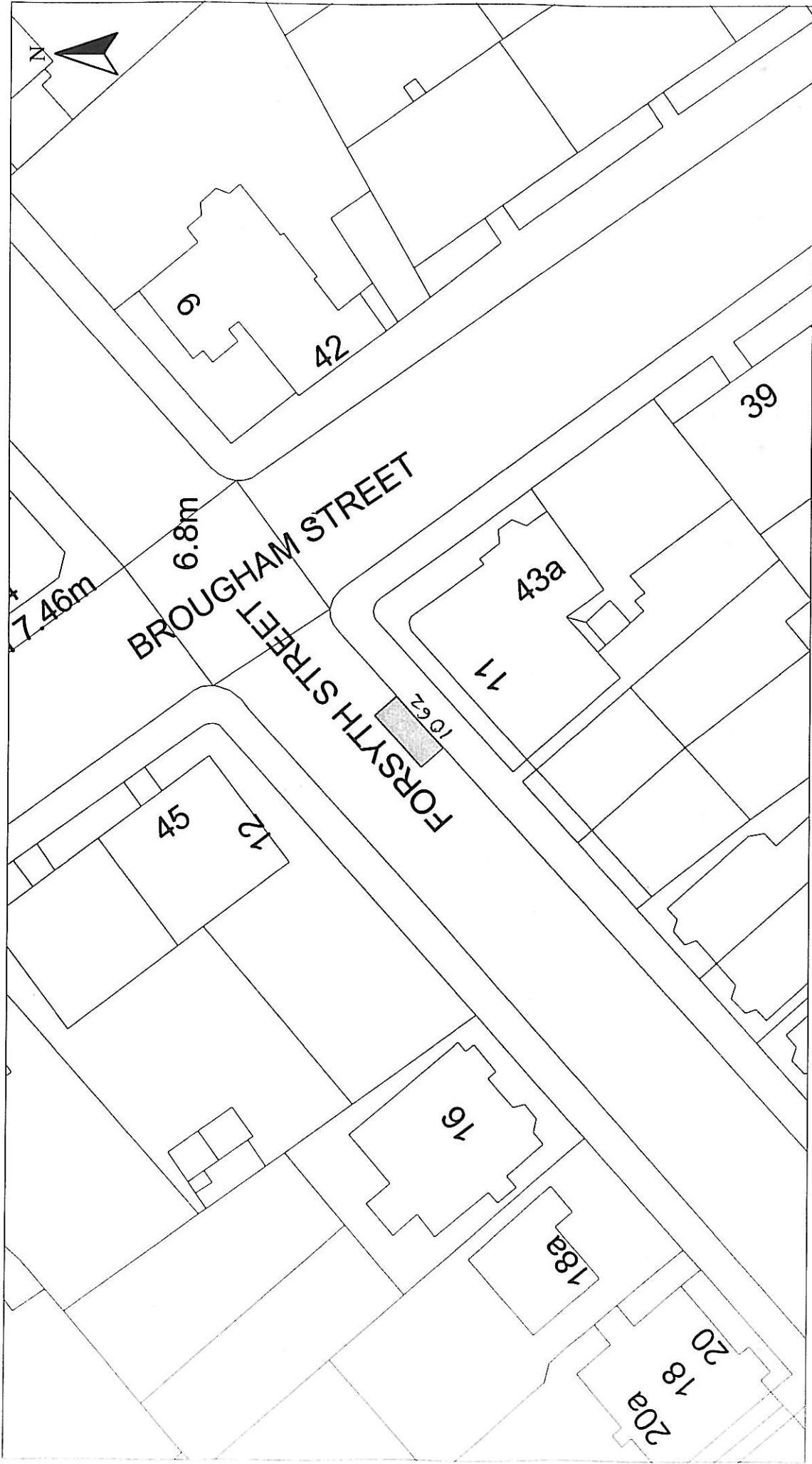
DISABLED PERSONS' PARKING PLACE
46 MAPLE ROAD, GREENOCK
PLACE No. 1049 REVOCATION

Scale : 1:500
 Date : NOV 2013
 Prepared by : R. MACKAY
 Checked by :
 Drawn by : R. MACKAY
 Approved by :
 Drawing No. : 19/12

Reproduced from Ordnance Survey mapping with the permission of the Controller of Her Majesty's Stationery Office. Crown Copyright. Unauthorised reproduction infringes Crown Copyright and may result in prosecution or legal proceedings.
Ordnance Survey
 Licence No. LA03097L

HEAD OF SERVICE
 IAN MOFFAT
 71 EAST HAMILTON STREET
 GREENOCK, PA15 2UA

Disabled Bays



HEAD OF SERVICE
IAN MOFFAT

Disabled Bays
71 EAST HAMILTON STREET
GREENOCK, PA15 2UA

Reproduced from Ordnance Survey mapping with the permission
of the Controller of Her Majesty's Stationery Office. Crown
Copyright. All rights reserved. No reproduction in any form
and may result in prosecution or legal proceedings.

Licence No. LA03097L



DISABLED PERSONS' PARKING PLACE
11 FORSYTH STREET, GREENOCK
PLACE No. 1062 REVOCATION

Scale : 1:500

Prepared by : R. MACKAY

Drawn by : R. MACKAY

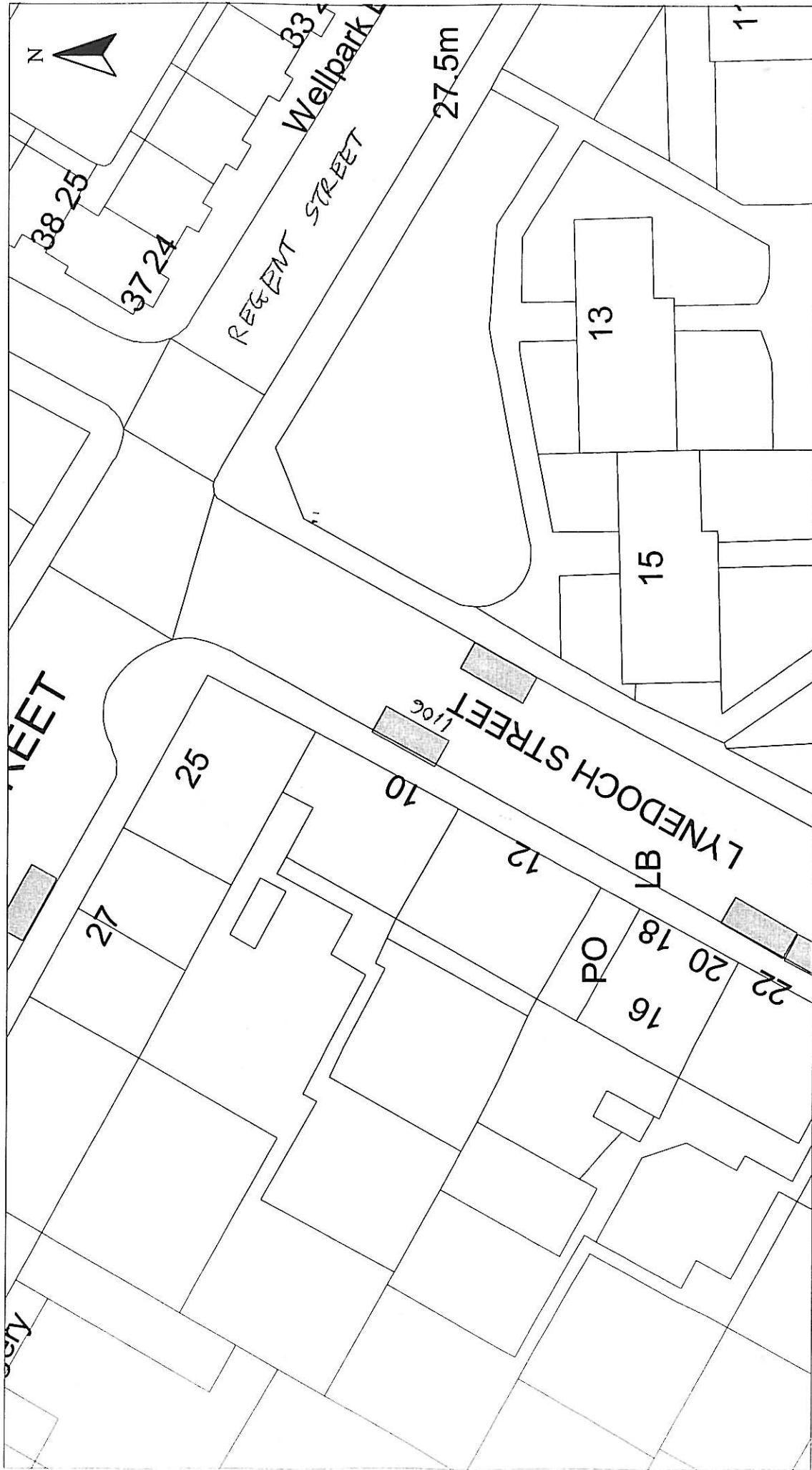
Drawing No. :

Date : NOV 2013

Checked by :

Approved by :

File No. : 19/12



HEAD OF SERVICE
IAN MOFFAT

71 EAST HAMILTON STREET
GREENOCK, PA15 2UA

Disabled Bays

Reproduced from Ordnance Survey mapping with the permission of the Controller of Her Majesty's Stationery Office. Crown Copyright. Unauthorised reproduction infringes Crown Copyright and may result in prosecution or legal proceedings.



Licence No. LA03097L

DISABLED PERSONS' PARKING PLACE
10 LYNEDOCH STREET, GREENOCK
PLACE No. 1106 REVOCATION

Scale : 1:500

Prepared by : R. MACKAY

Drawn by : R. MACKAY

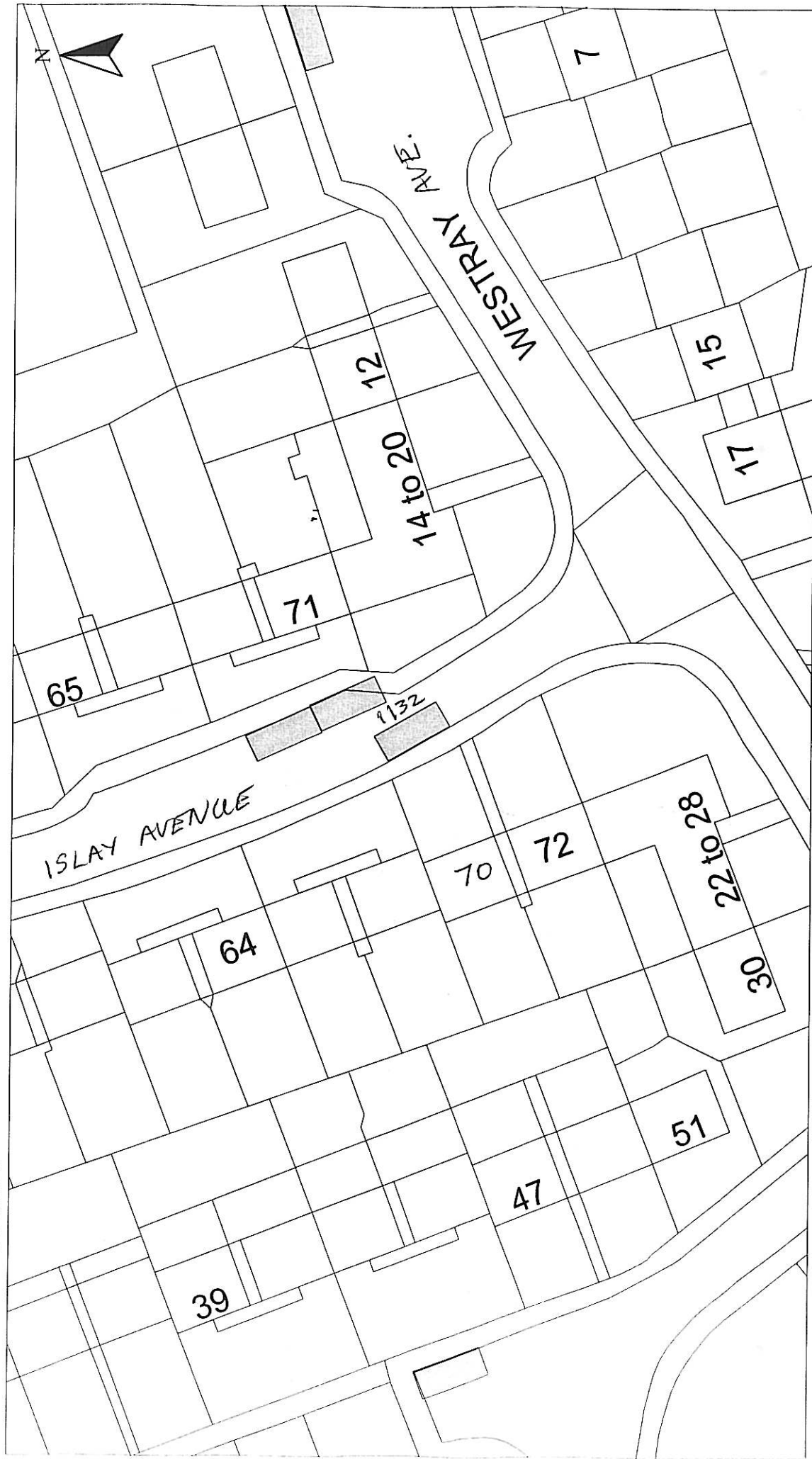
Drawing No. :

Date : NOV 2013

Checked by :

Approved by :

File No. : 19/12



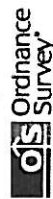
HEAD OF SERVICE
IAN MOFFAT

71 EAST HAMILTON STREET
GREENOCK, PA15 2UA

Disabled Bays

Reproduced from Ordnance Survey mapping with the permission of the Controller of Her Majesty's Stationery Office. Crown Copyright. Unauthorised reproduction infringes Crown Copyright and may result in prosecution or legal proceedings.

Licence No. LA03097L



DISABLED PERSONS' PARKING PLACE
70 ISLAY AVENUE, PORT GLASGOW
PLACE No. 1132 REVOCATION

Scale : 1:500

Prepared by : R. MACKAY

Drawn by : R. MACKAY

Drawing No. : 19/12

Date : NOV 2013

Checked by :

Approved by :

File No. :