

---

<b>Report To:</b>	<b>ENVIRONMENT AND REGENERATION COMMITTEE</b>	<b>Date:</b>	<b>1 MAY 2014</b>
<b>Report By:</b>	<b>ACTING CORPORATE DIRECTOR ENVIRONMENT, REGENERATION AND RESOURCES</b>	<b>Report No:</b>	<b>LA/1160/14</b>
<b>Contact Officer:</b>	<b>CAROLINE SHAW</b>	<b>Contact No:</b>	<b>01475 712115</b>
<b>Subject:</b>	<b>PROPOSED TRAFFIC REGULATION ORDER – DISABLED PERSONS’ PARKING PLACES (ON STREET) ORDER NO.1 2014</b>		

---

## **1.0 PURPOSE**

- 1.1 The purpose of the report is to introduce Traffic Regulation Order – Disabled Persons’ Parking Places (On Street) Order No.1 2014.

## **2.0 SUMMARY**

- 2.1 It is considered necessary to make the above Order to provide assistance for disabled drivers, who hold a Disabled Driver’s Badge under the Disabled Persons’ Parking Places (Scotland) Act 2009, and by revoking those parking places no longer required to maximise street parking capacity. The Order will make it unlawful for anyone other than authorised drivers displaying a Blue Badge to park within the designated parking places.

## **3.0 RECOMMENDATION**

- 3.1 That the Committee recommend to The Inverclyde Council the making of Disabled Persons’ Parking Places (On Street) Order No. 1 2014.

## **4.0 BACKGROUND**

- 4.1 Local Authorities are empowered to make Orders under the Road Traffic Regulation and Roads (Scotland) Acts 1984 and under the Council's Scheme of Administration the Environment and Regeneration Committee is responsible for the making, implementation and review of Traffic Management Orders and Traffic Regulation Orders.
- 4.2 In order to comply with the Disabled Persons' Parking Places (Scotland) Act 2009, Section 5, it is proposed to introduce a Traffic Regulation Order to accompany the provision of parking bays for the disabled. This will restrict parking to drivers displaying a Blue Badge only, and will enable the Police to enforce such restrictions.
- 4.3 Currently no Traffic Regulation Orders exist at the locations shown in the Order which would prohibit the allocation of parking places for Blue Badge Holders.

## **5.0 IMPLICATIONS**

### **Finance**

- 5.1 There are no financial implications arising from this report.

### **Legal**

- 5.2 There are no legal implications arising from this report.

### **Human Resources**

- 5.3 There are no HR implications arising from this report.

### **Equalities**

- 5.4 There are no equalities implications arising from this report.

### **Repopulation**

- 5.5 There are no repopulation implications arising from this report.

## **6.0 CONSULTATIONS**

- 6.1 The proposals have been advertised in the Greenock Telegraph and full details of the proposals have been made available for public inspection during normal office hours at the offices of the Head of Environmental & Commercial Services, the Head of Legal and Property Services and at all Inverclyde Libraries. Appendix
- 6.2 One objection to the proposals was received. This related to the proposed revocation of a Disabled Person's Parking Place. The Head of Environmental and Commercial Services agrees with the objector that the Disabled Person's Parking Place should be retained and so the objection should be sustained.

## **7.0 LIST OF BACKGROUND PAPERS**

- 7.1 None

**THE INVERCLYDE COUNCIL**

**DISABLED PERSONS' PARKING PLACES  
(ON STREET) ORDER NO. 1 2014**

**TRAFFIC REGULATION ORDER**

**THE INVERCLYDE COUNCIL**

**DISABLED PERSONS' PARKING PLACES (ON STREET)  
ORDER NO. 1 2014**

The Inverclyde Council in exercise of the powers conferred on them by Sections 32(1) of the Road Traffic Regulation Act 1984 ("the Act") and of all other enabling powers and after consultation with the Chief Constable of Strathclyde Police in accordance with Part III of Schedule 9 to the Act hereby make the following Order.

1. This Order may be cited as "The Inverclyde Council Disabled Persons' Parking Places (On Street) Order No.1 2014 and shall come into operation on #####.

2. In this Order the following expressions have the meanings hereby assigned to them:

"vehicle" unless the context otherwise requires, means a vehicle of any description and includes a machine or implement of any kind drawn or propelled along roads whether or not by mechanical power;

"parking place" means a place where a vehicle, or vehicles of any class, may wait i.e. the area of land specified in the Schedule for which the use as a parking place has been authorised by the Council under Section 32(1) of the Act;

"sign" means a traffic sign;

"disabled person's badge" means:

(a) a badge issued under Section 21 of the Chronically Sick and Disabled Persons Act 1970;

(b) a badge issued under a provision of the law of Northern Ireland corresponding to that section; or

(c) a badge issued by any member State other than the United Kingdom for purposes corresponding to the purposes for which badges under that section are issued;

"disabled person's vehicle" means a vehicle lawfully displaying a disabled person's badge;

"Council" means The Inverclyde Council;

3. Each area of road which is described in the Schedule and plans relative to this Order is hereby designated as a parking place.

4. The parking places designated in this Order shall only be used for the leaving of disabled persons' vehicles displaying a valid disabled person's badge.

5. The limits of each parking place designated in this Order shall be indicated on the carriageway as prescribed by The Traffic Signs Regulations and General Directions 2002.
6. Every vehicle left in any parking place designated in this Order shall stand such that no parking place is occupied by more than one vehicle and that every part of the vehicle is within the limits of the parking place provided that, where the length of a vehicle precludes compliance with this paragraph, such vehicle shall be deemed to be within the limits of a parking place if;
  - i. the extreme front portion or, as the case may be, the extreme rear portion of the vehicle is within 300 mm of an indication on the carriageway provided under this Order in relation to the parking place; and
  - ii. the vehicle, or any part thereof, is not within the limits of any adjoining parking place.
7. Any person duly authorised by the Council or a police officer in uniform or a traffic warden or parking attendant may move or cause to be moved in case of any emergency, to any place they think fit, vehicles left in a parking place.
8. Any person duly authorised by the Council may suspend the use of a parking place or any part thereof whenever such suspension is considered reasonably necessary:
  - i. for the purpose of facilitating the movement of traffic or promoting its safety;
  - ii. for the purpose of any building operation, demolition, or excavation in or adjacent to the parking place or the laying, erection, alteration, removal or repair in or adjacent to the parking place of any sewer or of any main, pipe, apparatus for the supply of gas, water electricity or of any telecommunications apparatus, traffic sign or parking meter;
  - iii. for the convenience of occupiers of premises adjacent to the parking place on any occasion of the removal of furniture from one office or dwellinghouse to another or the removal of furniture from such premises to a depository or to such premises from a depository;
  - iv. on any occasion on which it is likely by reason of some special attraction that any street will be thronged or obstructed; or
  - v. for the convenience of occupiers of premises adjacent to the parking place at times of weddings or funerals or on other special occasions.
9. A police officer in uniform may suspend for not longer than twenty four hours the use of a parking place or part thereof whenever such suspension is considered reasonably necessary for the purpose of facilitating the movement of traffic or promoting its safety.

10. This Order insofar as it relates to the parking places to be revoked (R), as specified in the Schedule to this Order, partially revokes The Inverclyde Council Disabled Persons' (On Street) Orders No.2 1997, No.1 1999, No.1 2001, No.1 2002, No.2 2002, No.1 2003, No.1 2004, No.1 2005, No.2 2005, No.1 2006, No.2 2006, No.2 2008, No.3 2009, No.1 2010, No.2 2010, No.4 2010, No.1 2011, No.2 2011, No.3 2011, and No.4 2011.

Sealed with the Common Seal of The Inverclyde Council and subscribed for them on their behalf by #####

**INVERCLYDE COUNCIL**

**DISABLED PERSONS' PARKING PLACES (ON STREET)  
ORDER NO.1 2014**

**Statement of Reasons for Proposing to Make  
the Above Order**

It is considered necessary to make the above Order to provide assistance for disabled drivers, who hold a Disabled Driver's Badge under the Disabled Persons' Parking Places (Scotland) Act 2009 and by revoking those parking places no longer required to maximise street parking capacity.





# INVERCLYDE COUNCIL

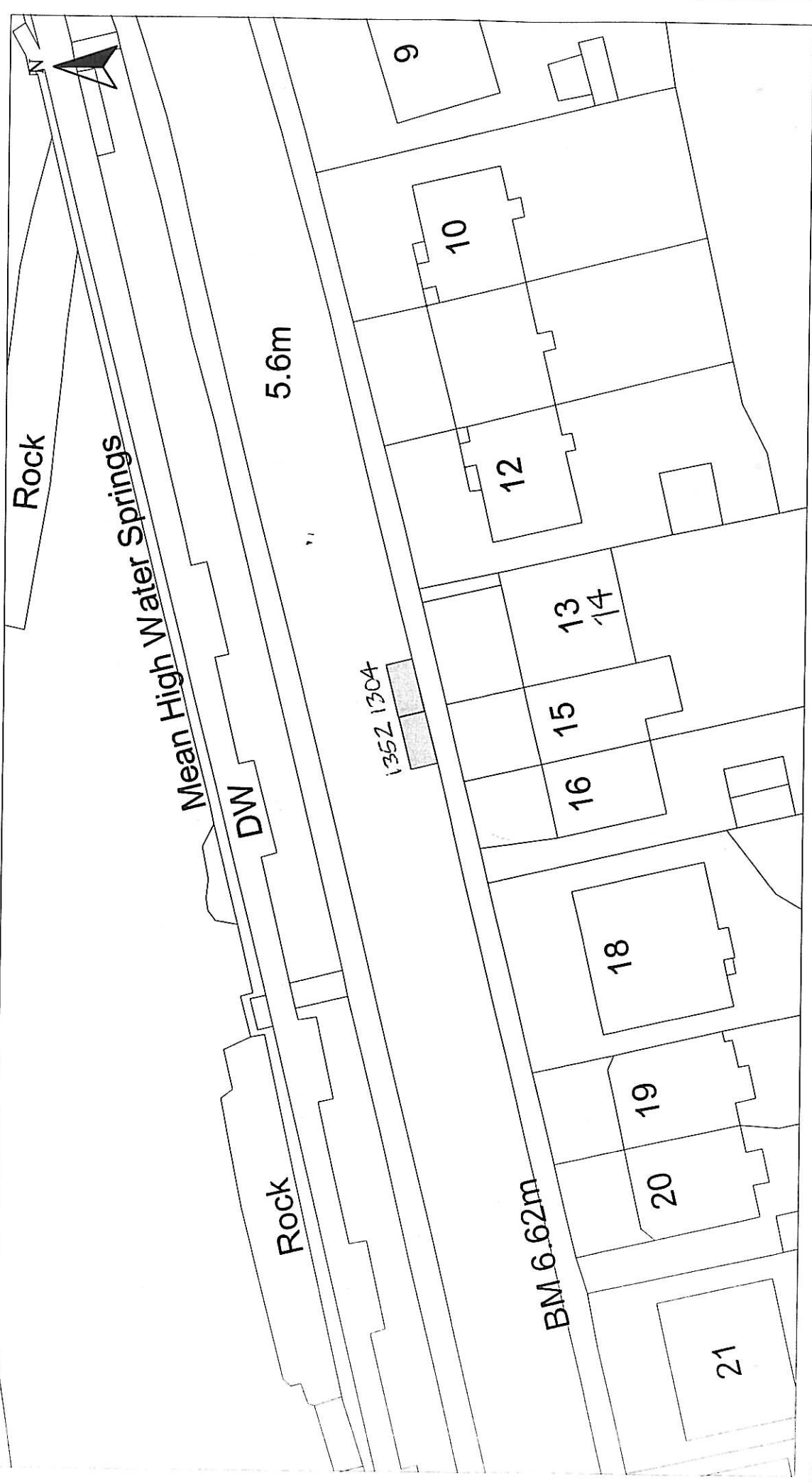
## DISABLED PERSONS' PARKING PLACES (ON-STREET) ORDER No.1 2014

### SCHEDULE

Rev B

<b>Ref No.</b>	<b><u>Address of Disabled Person's Parking Place to be created or revoked @ "ex-adverso"</u></b>
9712	23 Highholm Street, Port Glasgow ®
9724	106 Wellington Street, Greenock ®
9744	77 Berwick Road, Greenock ®
9817	Birkmyre Avenue, Port Glasgow ®
0004	15 Regent Street, Greenock ®
0050	13 Lyle Street, Greenock ®
0204	48 Finlaystone Road, Kilmacolm ®
0224	72 Nelson Road, Gourock ®
0243	64 Rose Street, Greenock ®
0365	16 Cardwell Road, Gourock ®
0423	2 Binnie Street, Gourock ®
0440	30 Ardgowan Square, Greenock ®
0458	68 Bannockburn Street, Greenock ®
0503	8 Juno Lane, Greenock ®
0525	60 Finlaystone Road, Kilmacolm ®
0548	30 Glenhuntly Road, Port Glasgow ®
0641	14 Barnhill Street, Greenock ®
0812	140 Old Inverkip Road, Greenock ®
0907	24 Rothesay Road, Greenock ®
0912	2 Lemmon Street, Greenock ®
0942	84 Union Street, Greenock ®
0952	17 Fife Road, Greenock ®
0972	19 Mavis Road, Greenock ®
0986	11 Nelson Street, Greenock ®
1026	37a Albert Road, Gourock ®

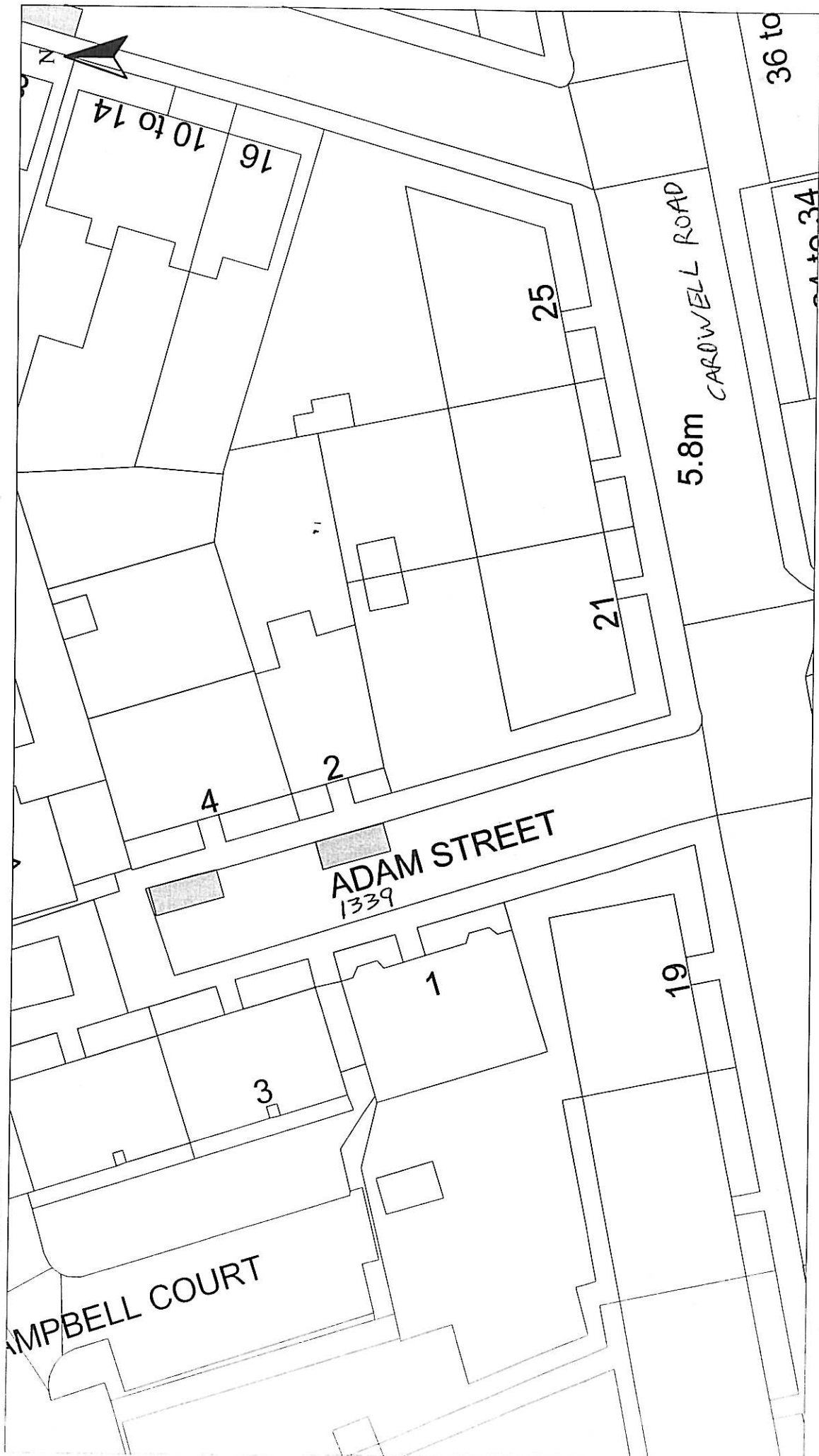




HEAD OF SERVICE IAN MOFFAT	DISABLED PERSONS' PARKING PLACE		Scale : 1:500	Date : NOV 2013
	14 & 15 ASHTON ROAD, GOUROCK PLACES Nos. 1304 & 1352		Prepared by : R. MACKAY	Checked by :
Disabled Bays	71 EAST HAMILTON STREET GREENOCK, PA15 2UA		Drawn by : R. MACKAY	Approved by :
			Drawing No. :	File No. : 19/12

Reproduced from Ordnance Survey mappings with the permission of the Controller of Her Majesty's Stationery Office. Copyright. Unauthorised reproduction infringes Crown Copyright and may result in prosecution or legal proceedings.

Ordnance Survey  
Licence No. LA03097L



HEAD OF SERVICE  
IAN MOFFAT

71 EAST HAMILTON STREET  
GREENOCK, PA15 2JA

Reproduced from Ordnance Survey mapping with the permission  
of the Controller of Her Majesty's Stationery Office. Crown  
Copyright. Unauthorised reproduction infringes Crown Copyright  
and may result in prosecution or legal proceedings.



Licence No. LA03097L

**DISABLED PERSONS' PARKING PLACE**

**2 ADAM STREET, GOUROCK  
PLACE No. 1339**

Scale : 1:500

Prepared by : R. MACKAY

Drawn by : R. MACKAY

Drawing No. :

Date : NOV 2013

Checked by :

Approved by :

File No. : 19/12

Disabled Bays

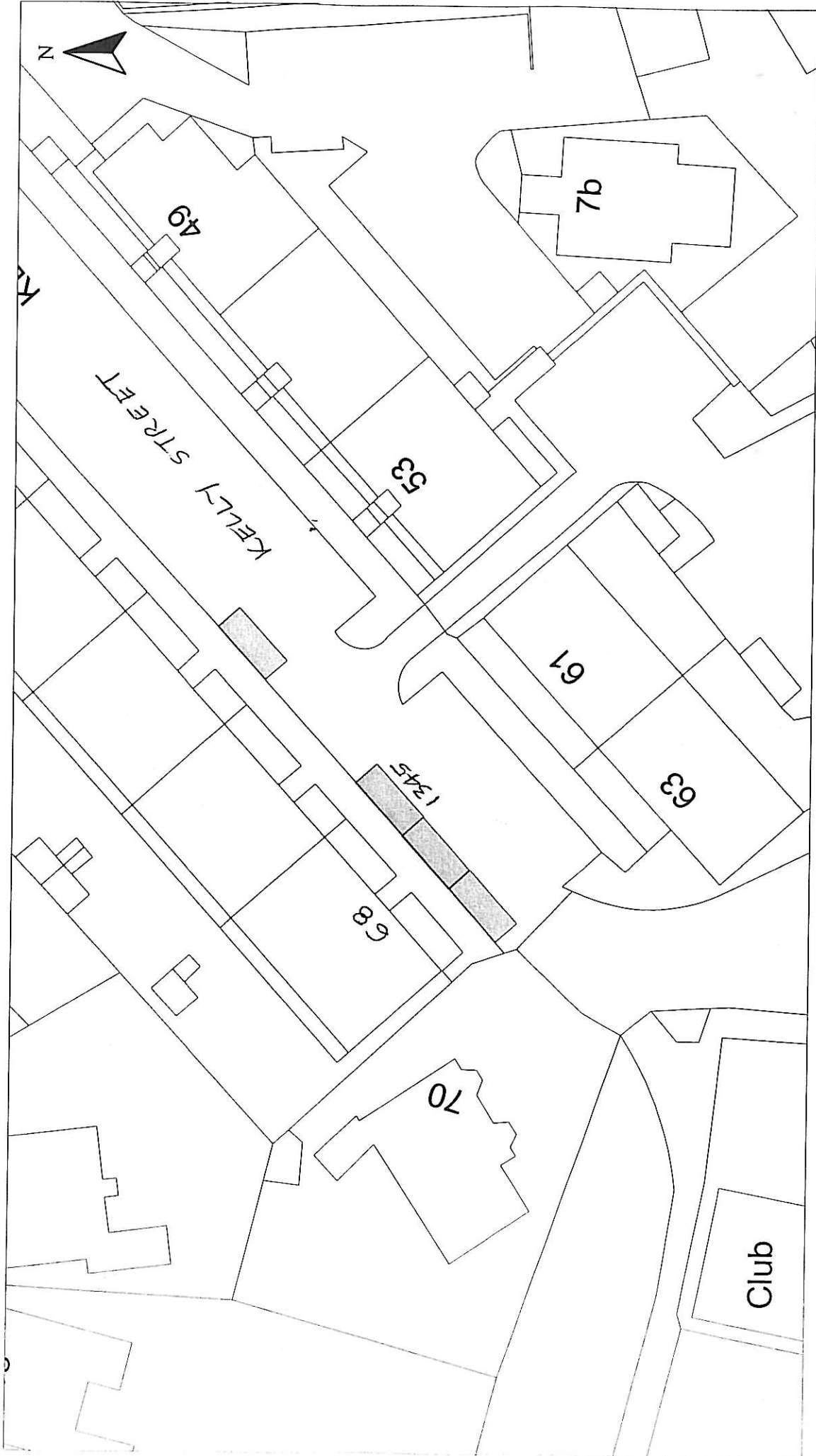


HEAD OF SERVICE IAN MOFFAT		Scale : 1:500		Date : NOV 2013	
71 EAST HAMILTON STREET GREENOCK, PA15 2UA		Prepared by : R. MACKAY		Checked by :	
Disabled Bays		Drawn by : R. MACKAY		Approved by :	
Disabled PERSONS' PARKING PLACE 28 BRAESIDE ROAD, GREENOCK PLACE No. 1343		Drawing No. :		File No. : 19/12	

Reproduced from Ordnance Survey mapping with the permission of the Controller of Her Majesty's Stationery Office. Crown Copyright. Unauthorised reproduction infringes Crown Copyright and may result in prosecution or legal proceedings.



Licence No. LA03097L



HEAD OF SERVICE  
IAN MOFFAT

Disabled Bays  
71 EAST HAMILTON STREET  
GREENOCK, PA15 2JA

Reproduced from Ordnance Survey mapping with the permission of the Controller of Her Majesty's Stationery Office. Crown Copyright. Unauthorised reproduction infringes Crown Copyright and may result in prosecution or legal proceedings.

Licence No. LA03097L



**DISABLED PERSONS' PARKING PLACE**

**68 KELLY STREET, GREENOCK**  
PLACE No. 1345

Scale : 1:500

Date : NOV 2013

Prepared by : R. MACKAY

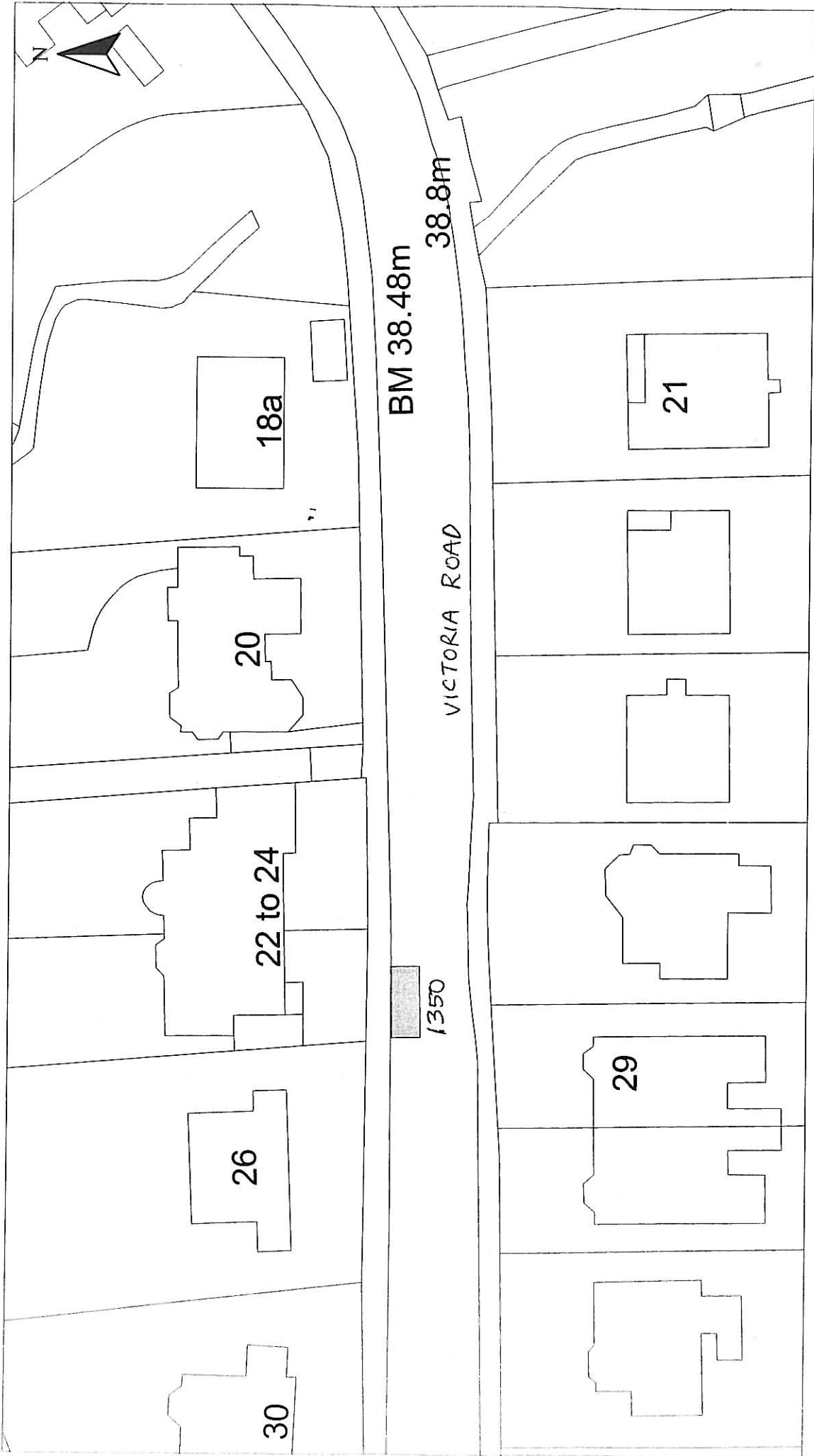
Checked by :

Drawn by : R. MACKAY

Approved by :

Drawing No. :

File No. : 19/12



HEAD OF SERVICE  
IAN MOFFAT

71 EAST HAMILTON STREET  
GREENOCK, PA15 2JA

Reproduced from Ordnance Survey mapping with the permission  
of the Controller of Her Majesty's Stationery Office. Crown  
Copyright. Unauthorised reproduction infringes Crown Copyright  
and may result in prosecution or legal proceedings.

Licence No. LA03097L  
**OS** Ordnance  
Survey

**DISABLED PERSONS' PARKING PLACE**  
24 VICTORIA ROAD, GOUROCK  
PLACE No. 1350

Scale : 1:500

Prepared by : R. MACKAY

Drawn by : R. MACKAY

Drawing No. :

Date : OCT 2013

Checked by :

Approved by :

File No. : 19/12

Disabled Bays



HEAD OF SERVICE  
IAN MOFFAT

Disabled Bays  
71 EAST HAMILTON STREET  
GREENOCK, PA15 2JA

Reproduced from Ordnance Survey mapping with the permission of the Controller of Her Majesty's Stationery Office. Crown Copyright. Unauthorised reproduction infringes Crown Copyright and may result in prosecution or legal proceedings.

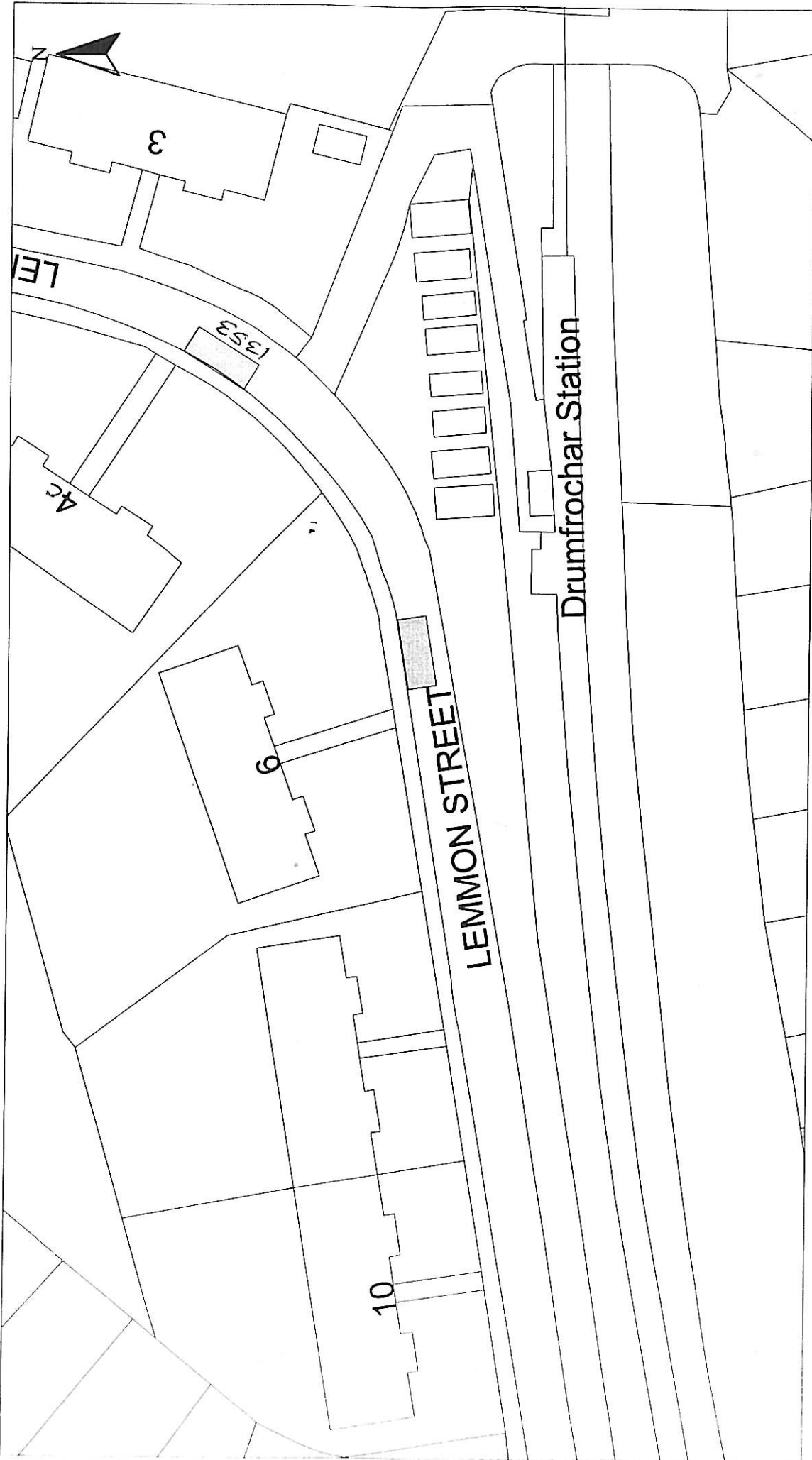
Ordnance Survey  
Licence No. LA03097L

**DISABLED PERSONS' PARKING PLACE**  
47 MARLOCH AVE, PORT GLASGOW  
PLACE No. 1351

Scale : 1:500  
Prepared by : R. MACKAY  
Drawn by : R. MACKAY  
Drawing No. :

Date : OCT 2013  
Checked by :  
Approved by :  
File No. : 19/12



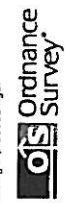


HEAD OF SERVICE  
IAN MOFFAT

71 EAST HAMILTON STREET  
GREENOCK, PA15 2UA

Disabled Bays

Reproduced from Ordnance Survey mapping with the permission of the Controller of Her Majesty's Stationery Office. Crown Copyright. Unauthorised reproduction infringes Crown Copyright and may result in prosecution or legal proceedings.



Ordnance Survey  
Licence No. LA03097L

**DISABLED PERSONS' PARKING PLACE**  
4c LEMMON STREET, GREENOCK  
PLACE No. 1353

Scale : 1:500

Prepared by : R. MACKAY

Drawn by : R. MACKAY

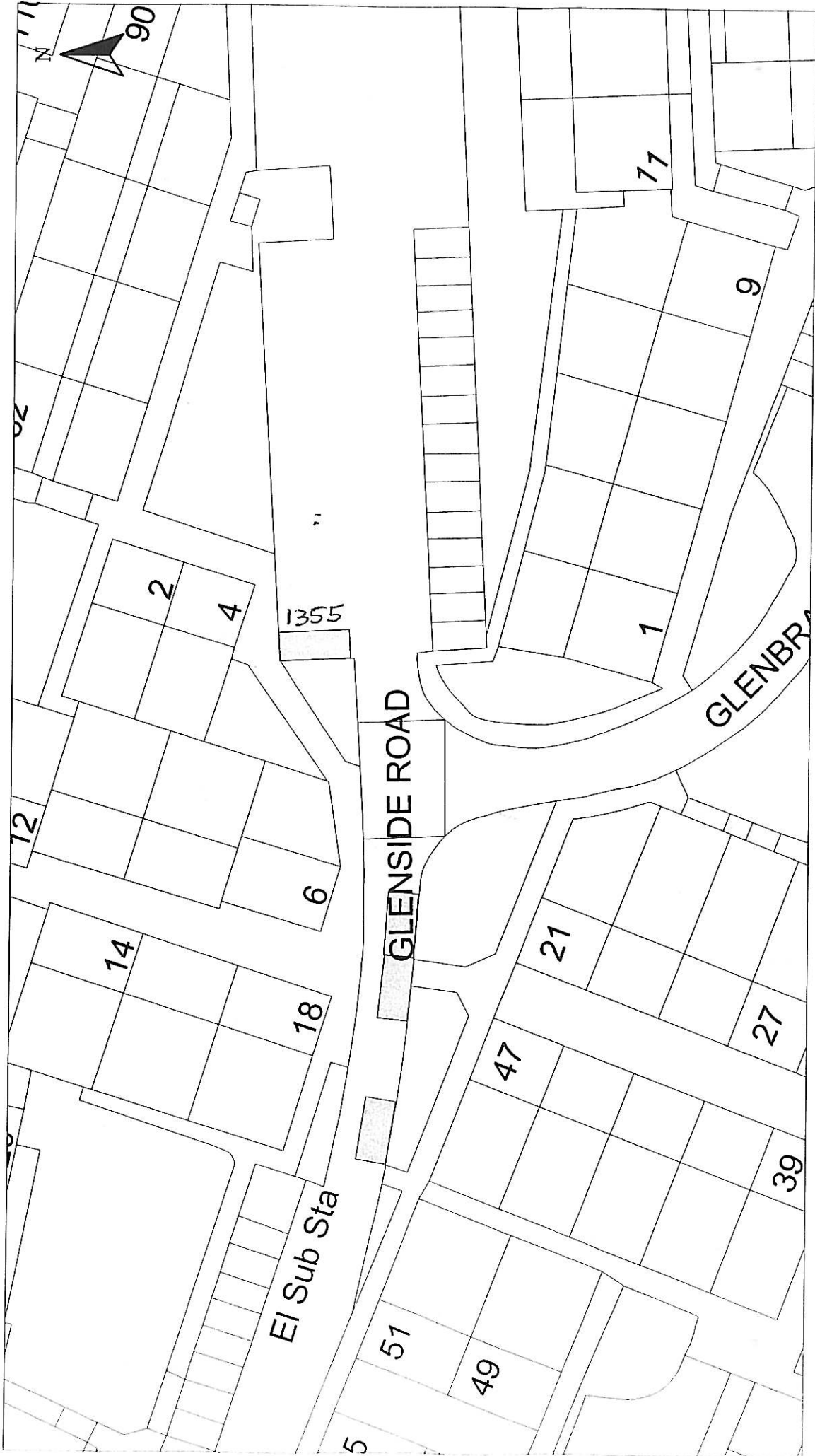
Approved by :

Date : NOV 2013

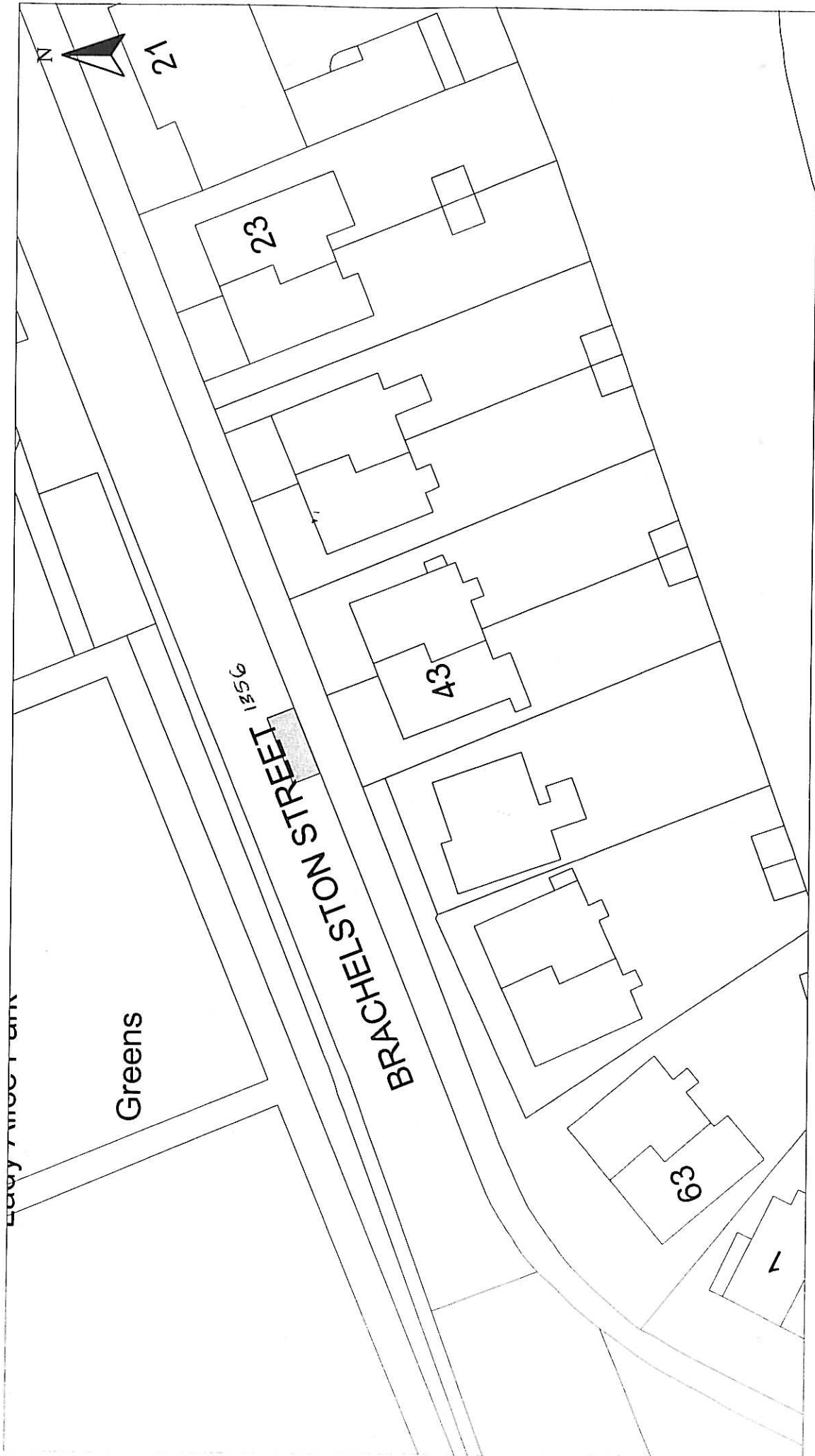
Checked by :

Approved by :

File No. : 19/12



Disabled Bays HEAD OF SERVICE IAN MOFFAT	Reproduced from Ordnance Survey mapping with the permission of the Controller of Her Majesty's Stationery Office. Crown Copyright. Unauthorised reproduction infringes Crown Copyright and may result in prosecution or legal proceedings. Licence No. LA03097L  Ordnance Survey	DISABLED PERSONS' PARKING PLACE 4 GLENSIDE ROAD, PORT GLASGOW PLACE No. 1355	Scale : 1:500 Prepared by : R. MACKAY Drawn by : R. MACKAY Drawing No. :	Date : NOV 2013 Checked by : Approved by : File No. : 19/12
--	---	--	---	--



HEAD OF SERVICE  
IAN MOFFAT

71 EAST HAMILTON STREET  
GREENOCK, PA15 2UA

Disabled Bays

Reproduced from Ordnance Survey mapping with the permission of the Controller of Her Majesty's Stationery Office. Crown Copyright. Unauthorised reproduction infringes Crown Copyright and may result in prosecution or legal proceedings.

Licence No. LA03097L  
**OS** Ordnance Survey

**DISABLED PERSONS' PARKING PLACE**  
43 BRACHELSTON STREET, GREENOCK  
PLACE No. 1356

Scale : 1:500

Prepared by : R. MACKAY

Drawn by : R. MACKAY

Checked by :  
Approved by :  
File No. : 19/12

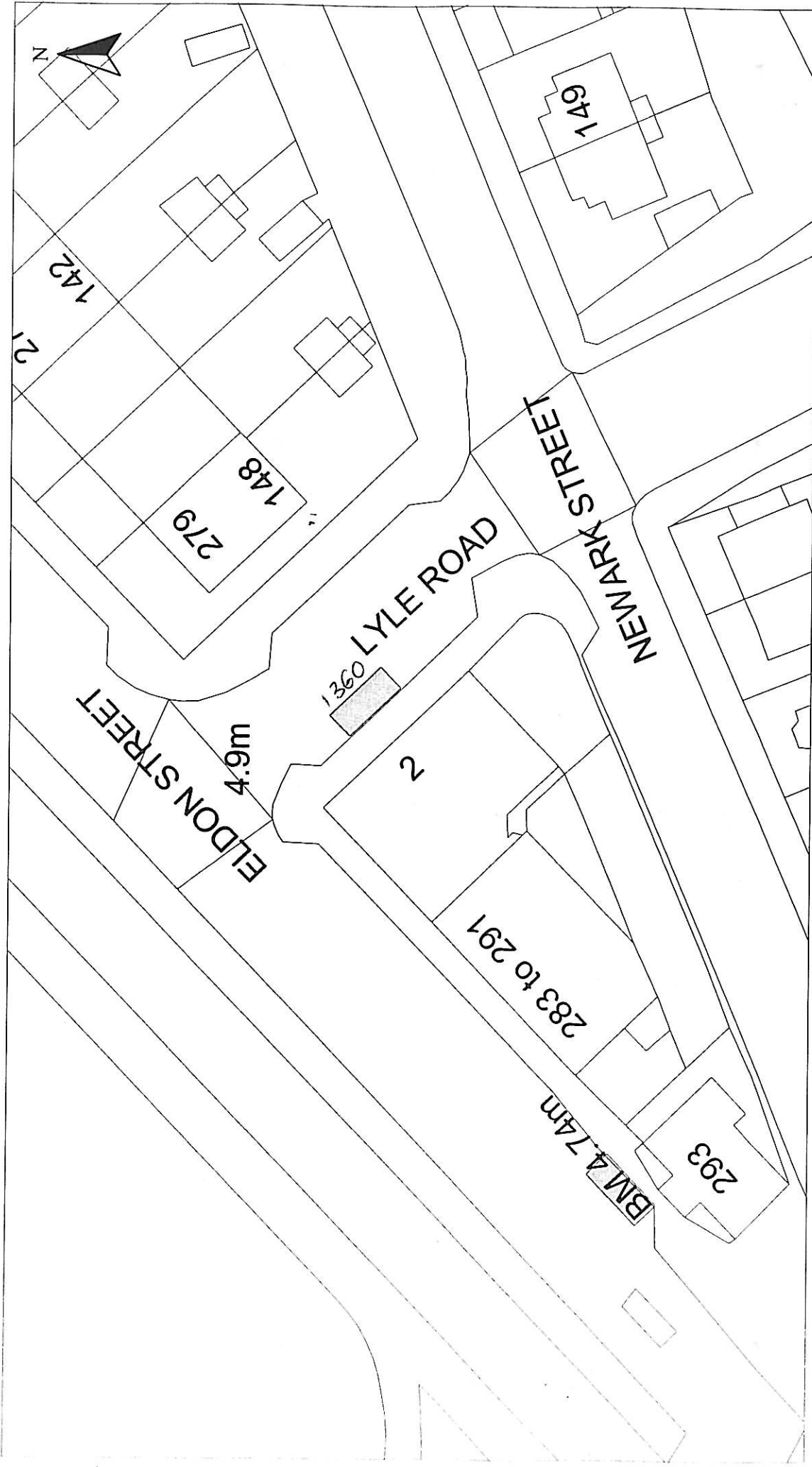
Date : NOV 2013



HEAD OF SERVICE IAN MOFFAT	DISABLED PERSONS' PARKING PLACE		Scale : 1:500	Date : NOV 2013
	21 & 23 BERWICK ROAD, PORT GLASGOW PLACES Nos. 1358 & 1359		Prepared by : R. MACKAY	Checked by :
Disabled Bays	71 EAST HAMILTON STREET GREENOCK, PA15 2JA		Drawn by : R. MACKAY	Approved by :
			Drawing No. :	File No. : 19/12

Reproduced from Ordnance Survey mapping with the permission of the Controller of Her Majesty's Stationery Office. Crown Copyright. Unauthorised reproduction infringes Crown Copyright and may result in prosecution or legal proceedings.





HEAD OF SERVICE  
IAN MOFFAT

71 EAST HAMILTON STREET  
GREENOCK, PA15 2JA

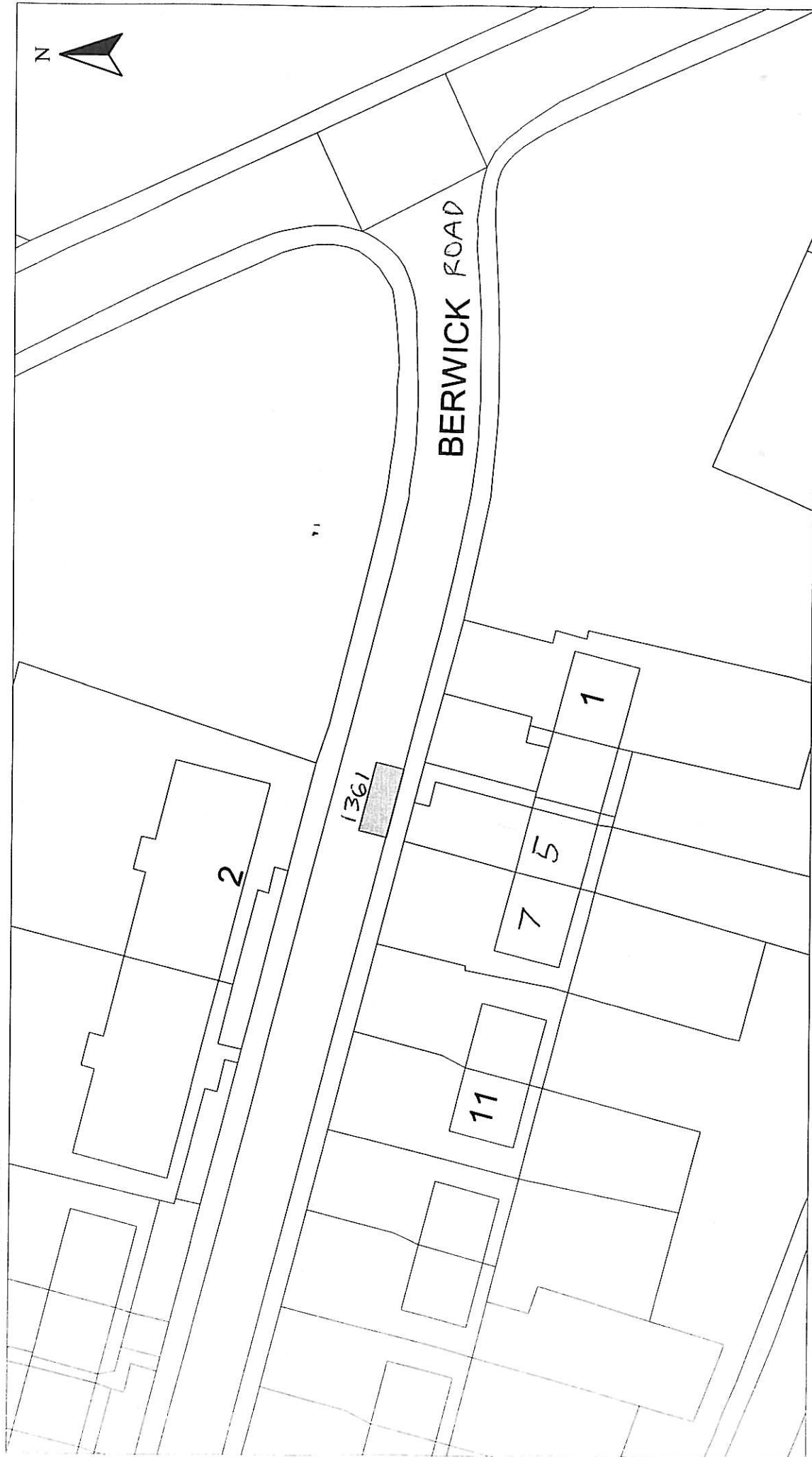
Reproduced from Ordnance Survey mapping with the permission of the Controller of Her Majesty's Stationery Office. Crown Copyright. Unauthorised reproduction infringes Crown Copyright and may result in prosecution or legal proceedings.

Licence No. LA03097L  
**OS** Ordnance Survey

**DISABLED PERSONS' PARKING PLACE**  
2 LYLE ROAD, GOUROCK  
PLACE No. 1360

Scale :	1:500	Date :	NOV 2013
Prepared by :	R. MACKAY	Checked by :	
Drawn by :	R. MACKAY	Approved by :	
Drawing No. :		File No. :	19/12

Disabled Bays



HEAD OF SERVICE  
IAN MOFFAT

71 EAST HAMILTON STREET  
GREENOCK, PA15 2JA

Reproduced from Ordnance Survey mapping with the permission of the Controller of Her Majesty's Stationery Office. Crown Copyright. Unauthorised reproduction infringes Crown Copyright and may result in prosecution or legal proceedings.

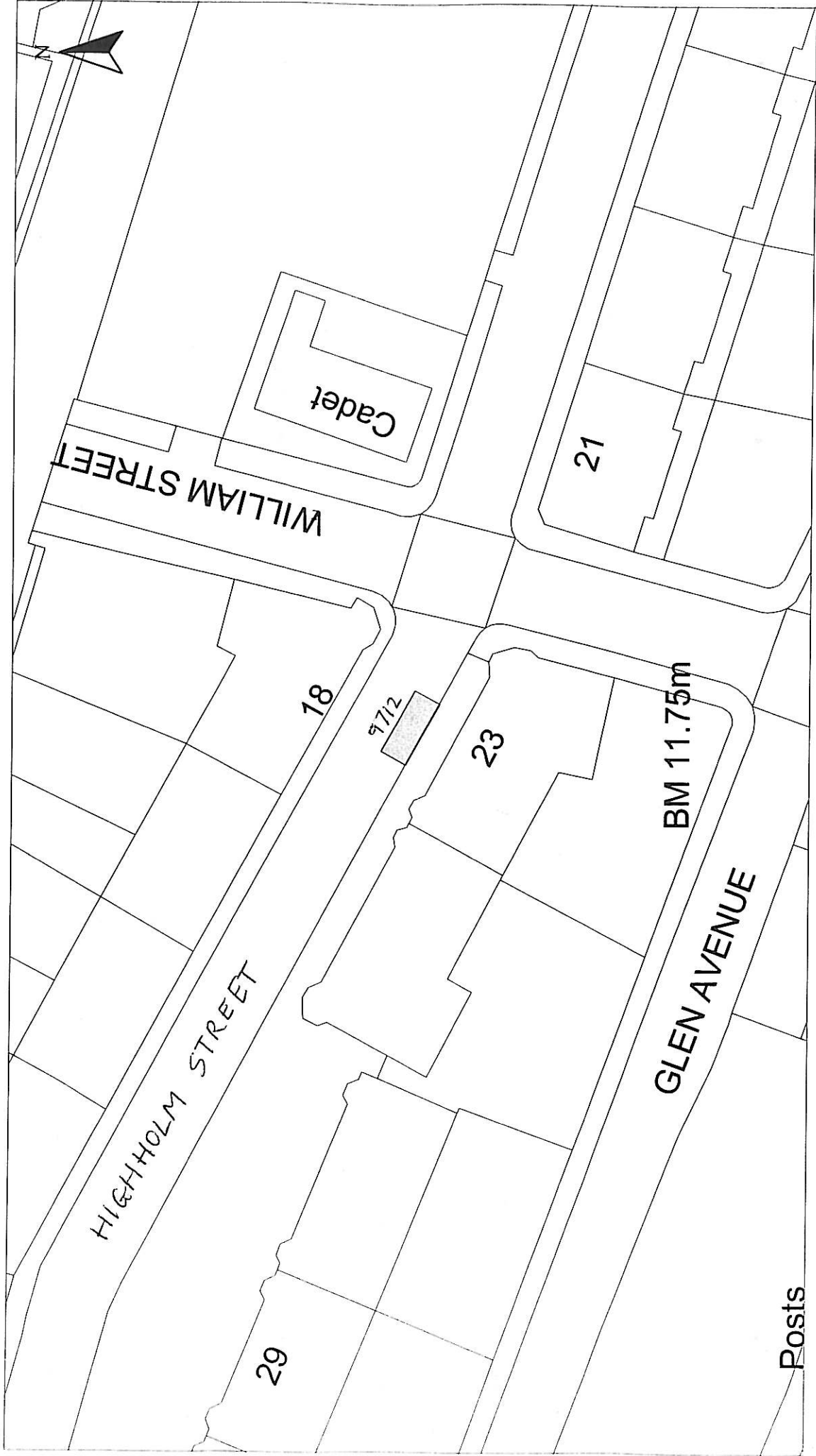
 Ordnance Survey  
Licence No. LA03097L

**DISABLED PERSONS' PARKING PLACE**  
**5 BERWICK ROAD, PORT GLASGOW**  
**PLACE No. 1361**

Scale : 1:500  
Prepared by : R. MACKAY  
Drawn by : R. MACKAY  
Drawing No. :

Date : NOV 2013  
Checked by :  
Approved by :  
File No. : 19/12

Disabled Bays



Posts

HEAD OF SERVICE  
IAN MOFFAT

Disabled Bays  
71 EAST HAMILTON STREET  
GREENOCK, PA15 2UA

Reproduced from Ordnance Survey mapping with the permission of the Controller of Her Majesty's Stationery Office. Crown Copyright. Unauthorised reproduction infringes Crown Copyright and may result in prosecution or legal proceedings.

Licence No. LA03097L  
**Ordnance Survey**

**DISABLED PERSONS' PARKING PLACE**  
23 HIGHHOLM STREET, PORT GLASGOW  
PLACE No. 9712 REVOCATION

Scale : 1:500

Prepared by : R. MACKAY

Drawn by : R. MACKAY

Drawing No. :

Date : OCT 2013

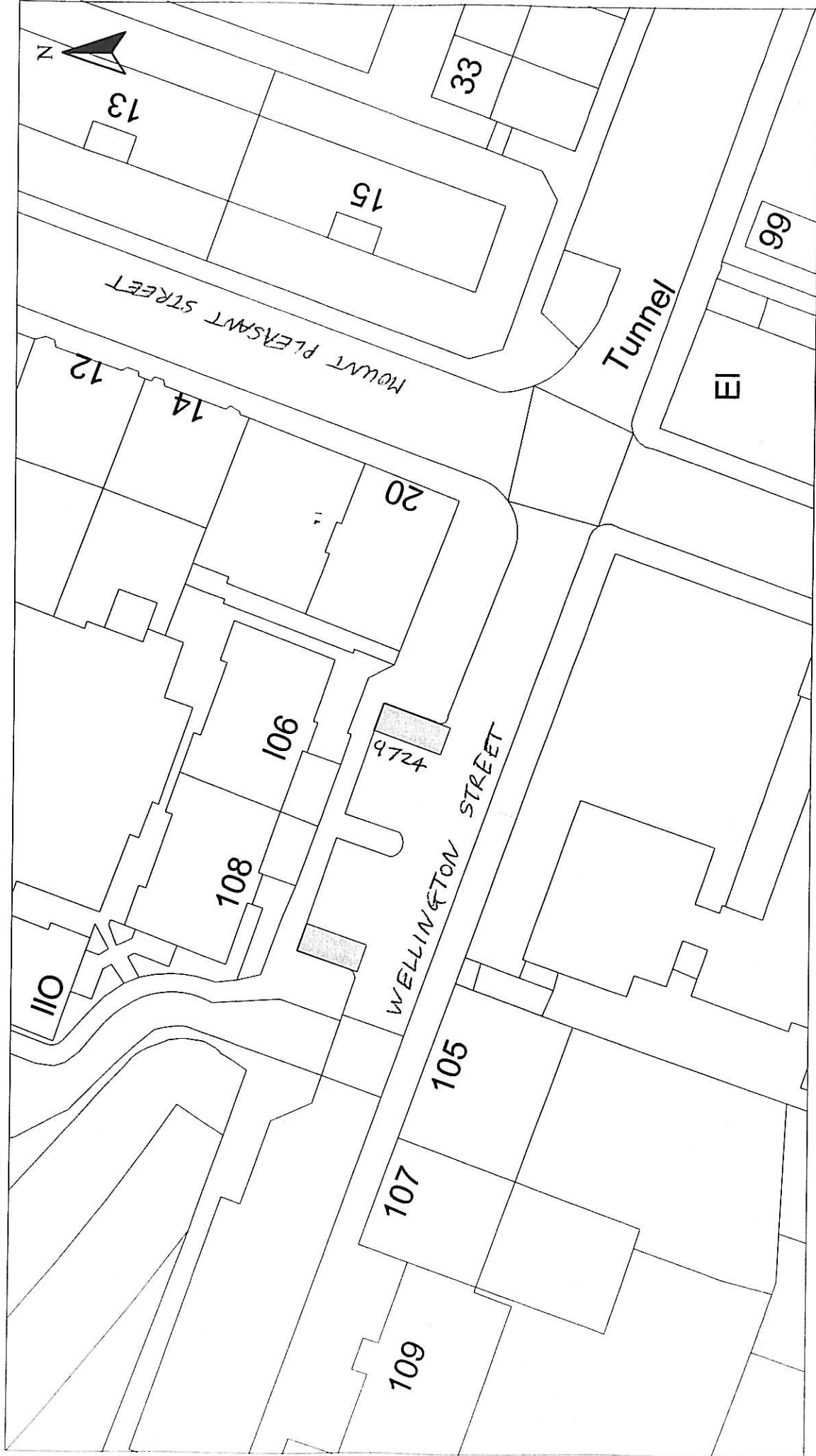
Checked by :

Approved by :

File No. : 19/12

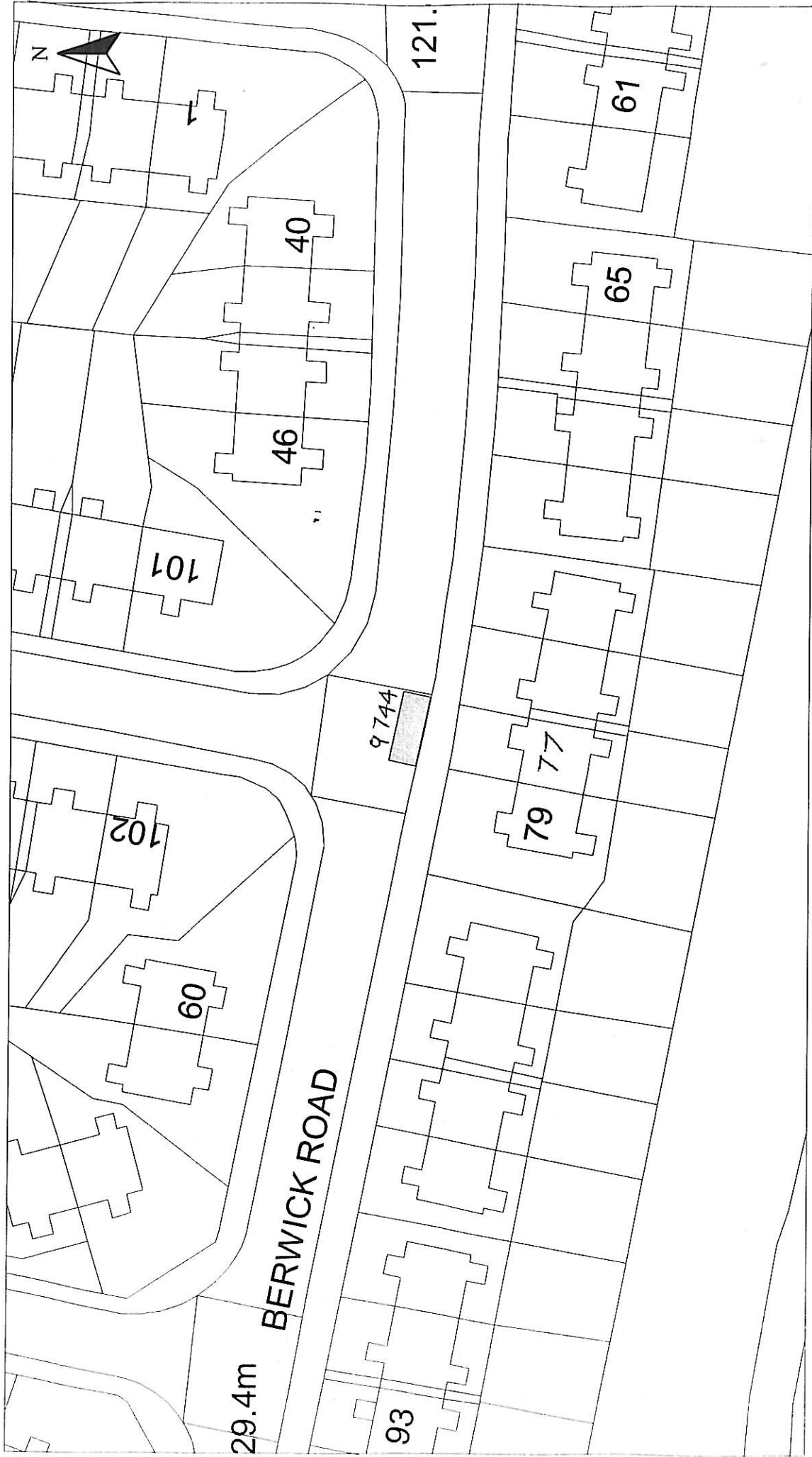
# Inverclyde council

## ENVIRONMENTAL & COMMERCIAL SERVICES



Disabled Bays	HEAD OF SERVICE IAN MOFFAT	<p>Reproduced from Ordnance Survey mapping with the permission of the Controller of Her Majesty's Stationery Office. Crown copyright. Unauthorised reproduction infringes Crown Copyright and may result in prosecution or legal proceedings.</p> <p>Ordnance Survey Licence No. LA03097L</p>	<p><b>DISABLED PERSONS' PARKING PLACE</b> 106 WELLINGTON STREET, GREENOCK PLACE No. 9724 REVOCATION</p>	<p>Scale : 1:500 Prepared by : R. MACKAY Drawn by : R. MACKAY</p>	<p>Date : OCT 2013 Checked by : Approved by : File No. : 19/12</p>
---------------	-------------------------------	---	---	---	--





HEAD OF SERVICE  
IAN MOFFAT

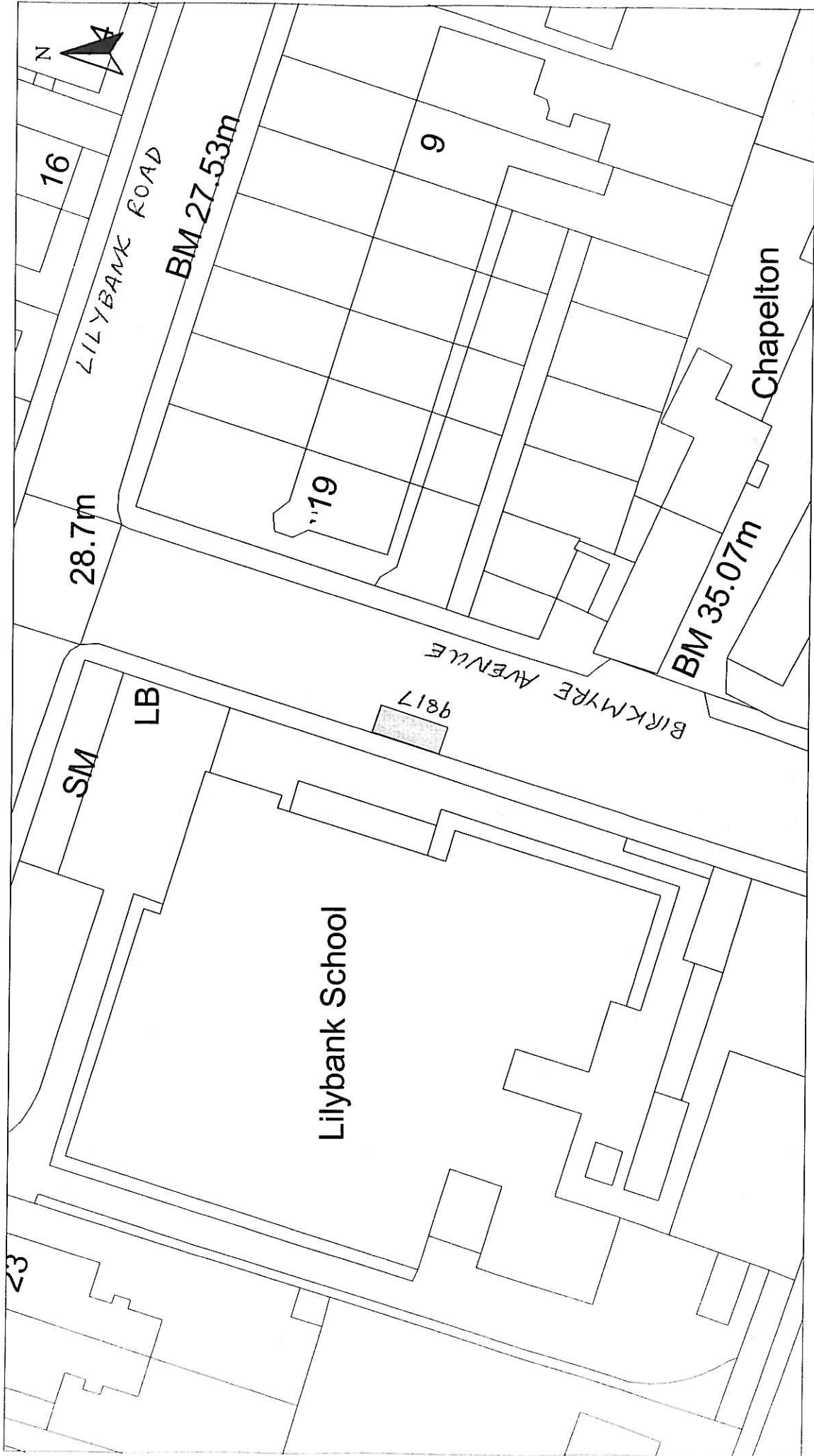
Disabled Bays  
71 EAST HAMILTON STREET  
GREENOCK, PA15 2UA

Reproduced from Ordnance Survey mapping with the permission of the Controller Her Majesty's Stationery Office. Crown Copyright. All Rights Reserved. Use in prosecution or legal proceedings.

Ordnance  
Survey  
Licence No. LA03097L

**DISABLED PERSONS' PARKING PLACE**  
77 BERWICK ROAD, GREENOCK  
PLACE No. 9744 REVOCATION

Scale :	1:500	Date :	OCT 2013
Prepared by :	R. MACKAY	Checked by :	
Drawn by :	R. MACKAY	Approved by :	
Drawing No. :		File No. :	19/12



HEAD OF SERVICE  
IAN MOFFAT

71 EAST HAMILTON STREET  
GREENOCK, PA15 2JA

Reproduced from Ordnance Survey mapping with the permission of the Controller of Her Majesty's Stationery Office. Crown Copyright. Unauthorised reproduction infringes Crown Copyright and may result in prosecution or legal proceedings.

Licence No. LA03097L  
**Ordnance Survey**

**DISABLED PERSONS' PARKING PLACE**  
**BIRKMYRE AVENUE, PORT GLASGOW**  
**PLACE No. 9817 REVOCATION**

Scale : 1:500

Prepared by : R. MACKAY

Drawn by : R. MACKAY

Approved by : .

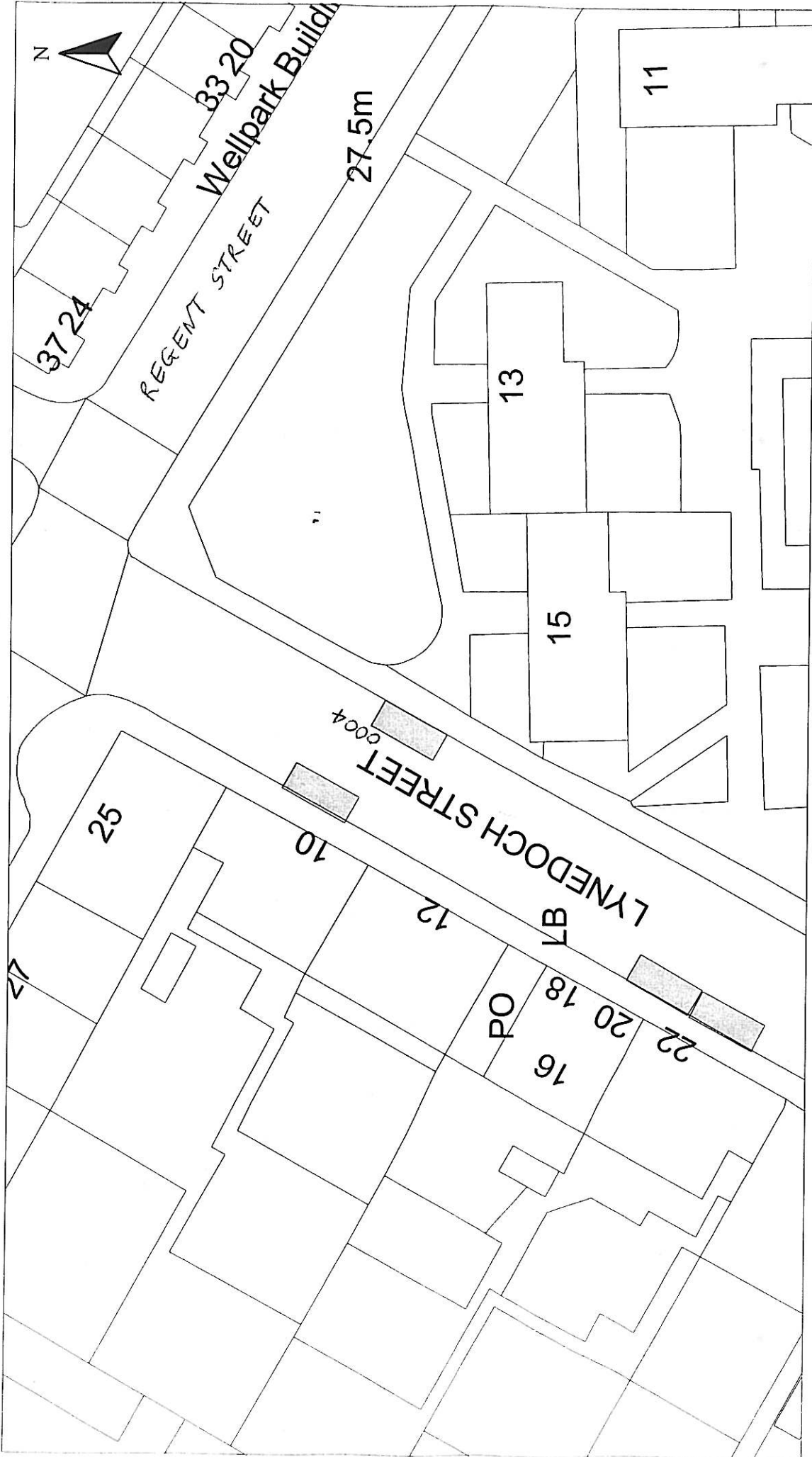
Date : OCT 2013

Checked by :

Approved by :

File No. : 19/12

Disabled Bays



HEAD OF SERVICE  
IAN MOFFAT

Disabled Bays  
71 EAST HAMILTON STREET  
GREENOCK, PA15 2JA

Reproduced from Ordnance Survey mapping with the permission of the Controller of Her Majesty's Stationery Office. Crown Copyright. Unauthorised reproduction infringes Crown Copyright and may result in prosecution or legal proceedings.

Licence No. LA03097L



**DISABLED PERSONS' PARKING PLACE**  
15 REGENT STREET, GREENOCK  
PLACE No. 0004 REVOCATION

Scale : 1:500

Prepared by : R. MACKAY

Drawn by : R. MACKAY

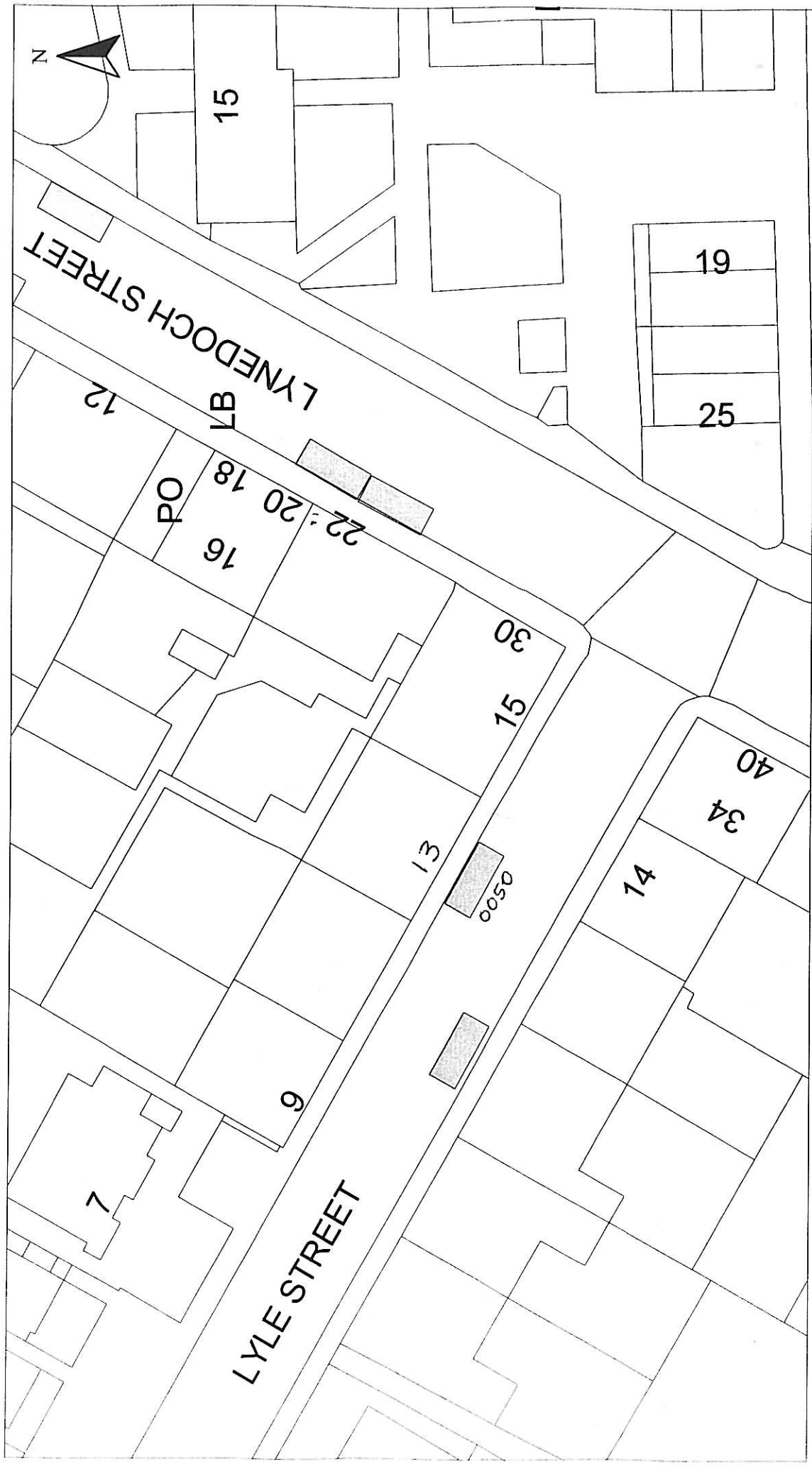
Drawing No. :


Date : OCT 2013

Checked by :


Approved by :

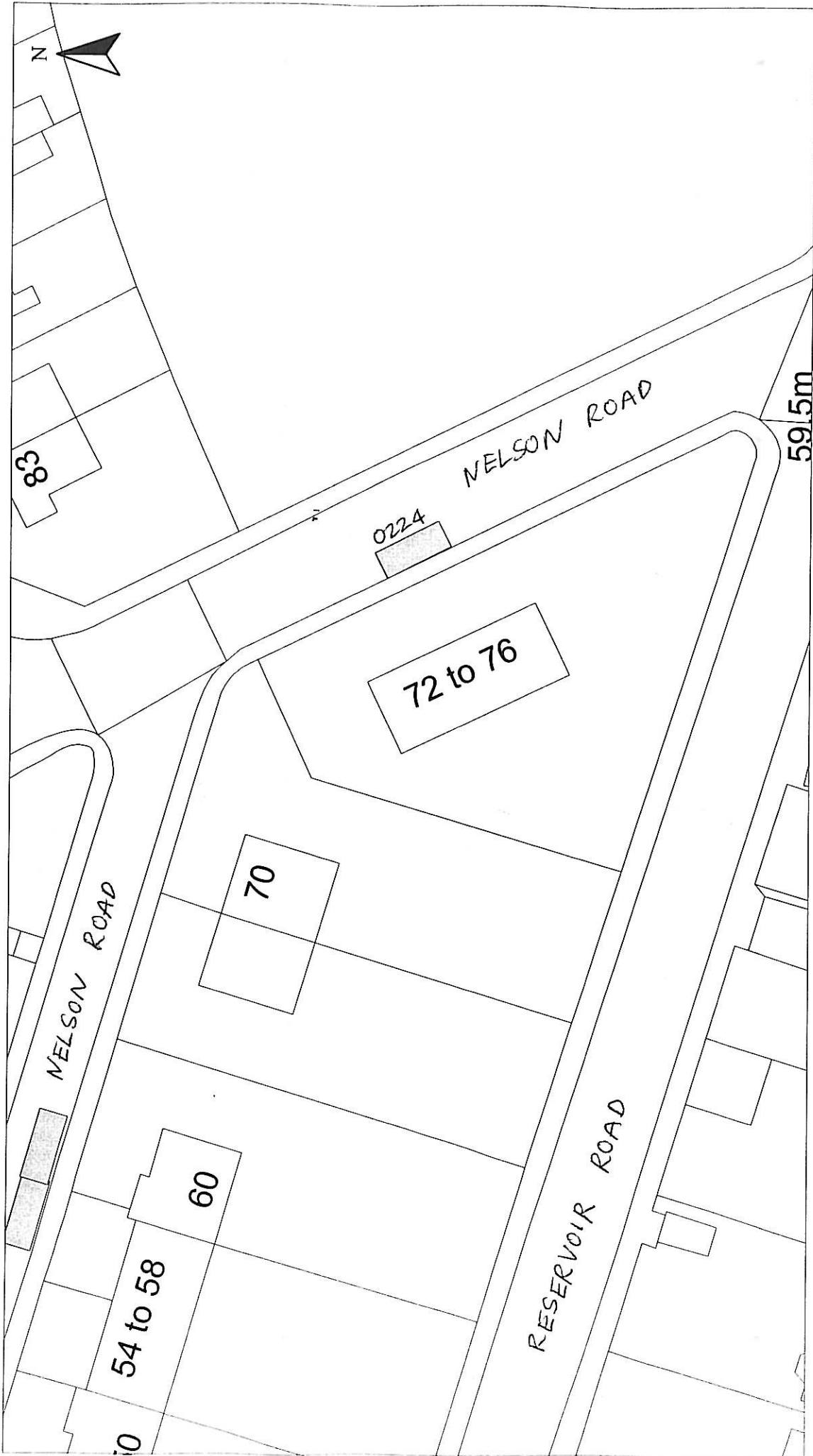
File No. : 19/12



Disabled Bays	HEAD OF SERVICE IAN MOFFAT	Reproduced from Ordnance Survey mapping with the permission of the Controller of Her Majesty's Stationery Office. Crown Copyright. Unauthorised reproduction infringes Crown Copyright and may result in prosecution or legal proceedings. Licence No. LA03097L 	DISABLED PERSONS' PARKING PLACE 13 LYLE STREET, GREENOCK PLACE No. 0050 REVOCATION	Scale : 1:500 Prepared by : R. MACKAY Drawn by : R. MACKAY Drawing No. :	Date : OCT 2013 Checked by : Approved by : File No. : 19/12
---------------	-------------------------------	---	--	---	--




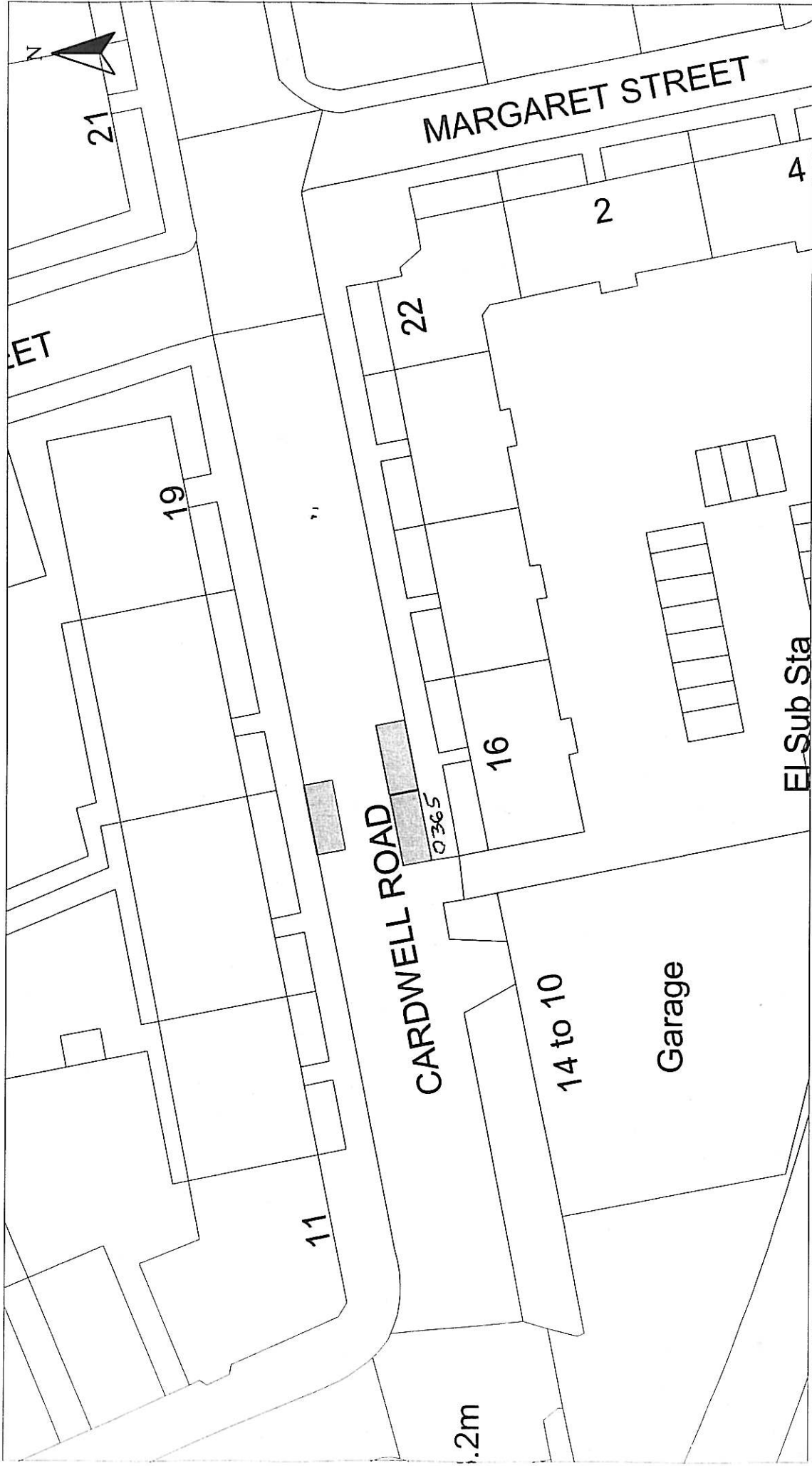
Disabled Bays	HEAD OF SERVICE IAN MOFFAT	<p>Reproduced from Ordnance Survey mapping with the permission of the Controller of Her Majesty's Stationery Office. Crown Copyright. All rights reserved. No part of this publication may be reproduced, stored in a retrieval system or transmitted in any form or by any means, electronic, mechanical, photocopying, recording or otherwise, without the prior written permission of Ordnance Survey.</p> <p>Licence No. LA03097L</p> 	<p><b>DISABLED PERSONS' PARKING PLACE</b></p> <p><b>48 FINLAYSTONE ROAD, KILMACOLM</b></p> <p><b>PLACE No. 0204 REVOCATION</b></p>	<p>Scale : 1:500</p> <p>Prepared by : R. MACKAY</p> <p>Drawn by : R. MACKAY</p> <p>Drawing No. :</p>	<p>Date : OCT 2013</p> <p>Checked by :</p> <p>Approved by :</p> <p>File No. : 19/12</p>
---------------	-------------------------------	---	--	--	---



HEAD OF SERVICE IAN MOFFAT		Scale : 1:500 Date : OCT 2013	
71 EAST HAMILTON STREET GREENOCK, PA15 2UA		Prepared by : R. MACKAY Checked by :	
Disabled Bays	DISABLED PERSONS' PARKING PLACE 72 NELSON ROAD, GOUROCK PLACE No. 0224 REVOCATION		Drawn by : R. MACKAY Approved by :
Reproduced from Ordnance Survey mapping with the permission of the Controller of Her Majesty's Stationery Office. Crown Copyright. Unauthorised reproduction infringes Crown Copyright and may result in prosecution or legal proceedings.		Drawing No. : 19/12	
Licence No. LA03097L  Ordnance Survey			



Disabled Bays	HEAD OF SERVICE IAN MOFFAT	<p>Reproduced from Ordnance Survey mapping with the permission of the Controller of Her Majesty's Stationery Office. Crown Copyright. Unauthorised reproduction infringes Crown Copyright and may result in prosecution or legal proceedings.</p> <p>Licence No. LA03097L</p> 	<p><b>DISABLED PERSONS' PARKING PLACE</b></p> <p>64 ROSE STREET, GREENOCK PLACE No. 0243 REVOCATION</p>	<p>Scale : 1:500</p> <p>Prepared by : R. MACKAY</p> <p>Drawn by : R. MACKAY</p> <p>Drawing No. :</p>	<p>Date : OCT 2013</p> <p>Checked by :</p> <p>Approved by :</p> <p>File No. : 19/12</p>
	71 EAST HAMILTON STREET GREENOCK, PA15 2UA				



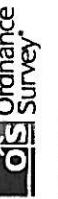
HEAD OF SERVICE  
IAN MOFFAT

71 EAST HAMILTON STREET  
GREENOCK, PA15 2UA

Disabled Bays

Reproduced from Ordnance Survey mapping with the permission of the Controller of Her Majesty's Stationery Office. Crown Copyright. Unauthorised reproduction infringes Crown Copyright and may result in prosecution or legal proceedings.

Licence No. LA03097L



**DISABLED PERSONS' PARKING PLACE**  
16 CARDWELL ROAD, GOUROCK  
PLACE No. 0365 REVOCATION

Scale : 1:500

Prepared by : R. MACKAY

Drawn by : R. MACKAY

Drawing No. :

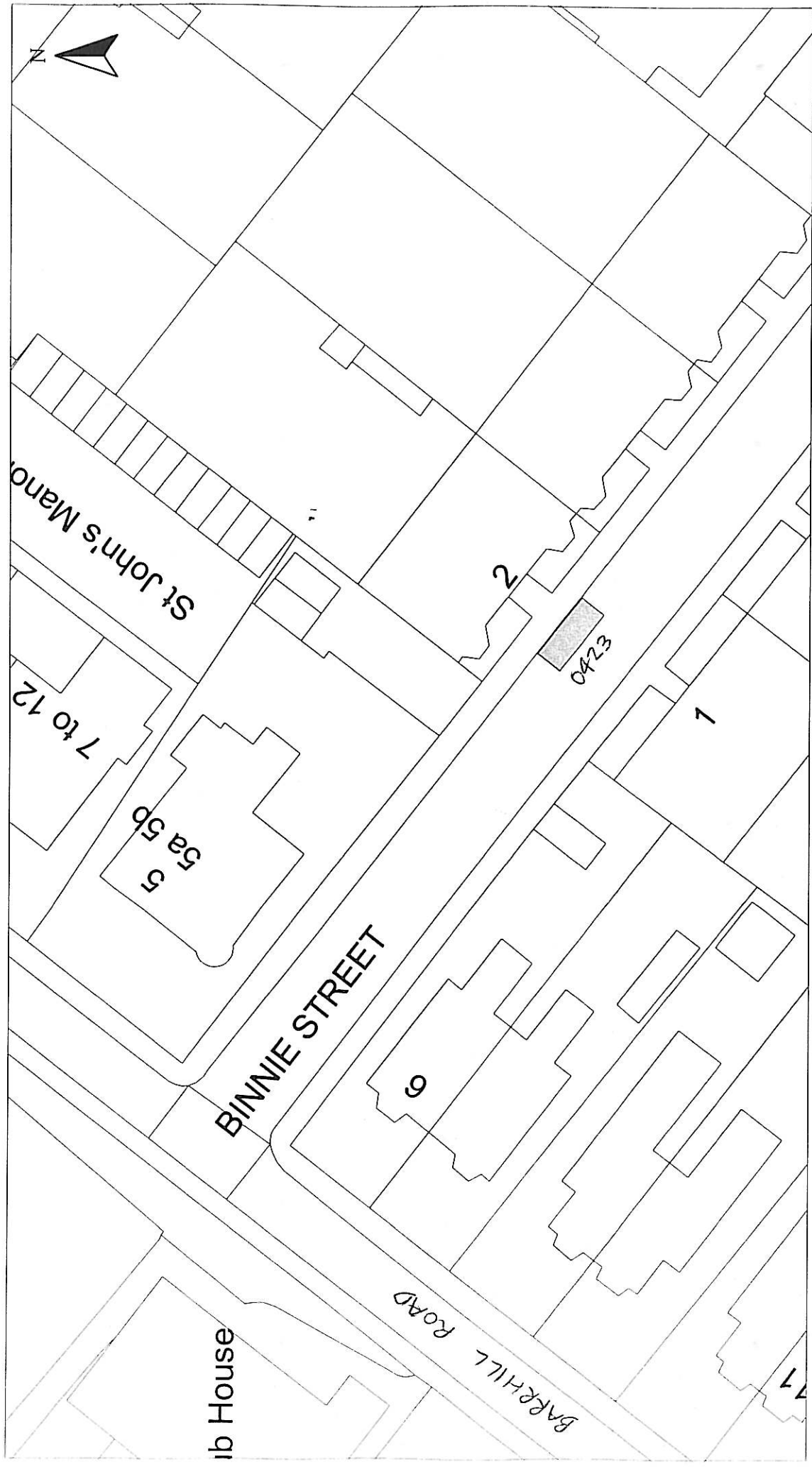
Date : NOV 2013


Checked by :

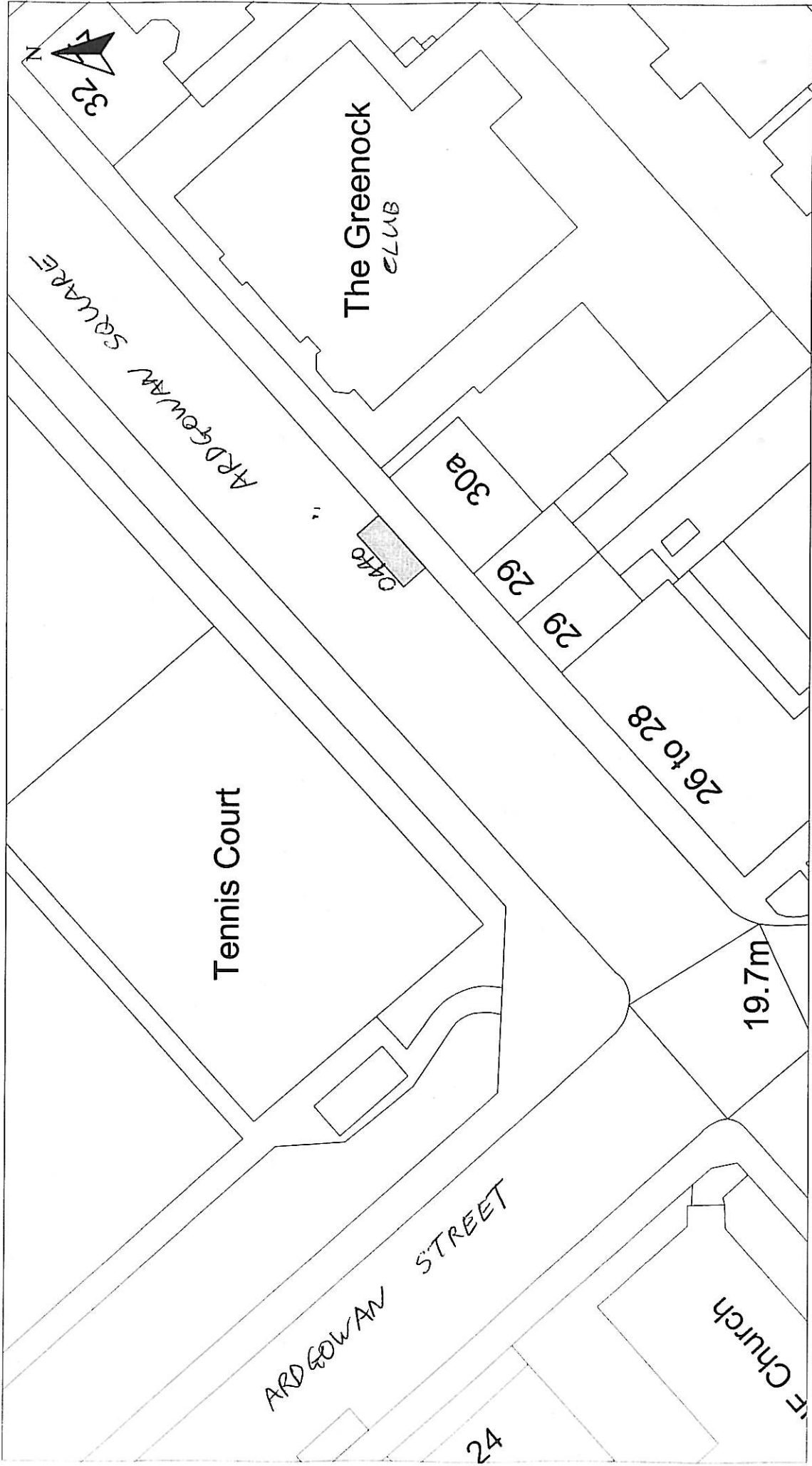
Approved by :

File No. : 19/12





Disabled Bays HEAD OF SERVICE IAN MOFFAT 71 EAST HAMILTON STREET GREENOCK, PA15 2UA		Scale : 1:500 Prepared by : R. MACKAY Drawn by : R. MACKAY Drawing No. :		Date : NOV 2013 Checked by : Approved by : File No. : 19/12
Reproduced from Ordnance Survey mapping with the permission of the Controller of Her Majesty's Stationery Office. Crown Copyright. Unauthorised reproduction infringes Crown Copyright and may result in prosecution or legal proceedings. Licence No. LA03097L  Ordnance Survey		DISABLED PERSONS' PARKING PLACE 2 BINNIE STREET, GOUROCK PLACE No. 0423 REVOCATION		



HEAD OF SERVICE  
IAN MOFFAT

71 EAST HAMILTON STREET  
GREENOCK, PA15 2JA

Disabled Bays

Reproduced from Ordnance Survey mapping with the permission of the Controller of Her Majesty's Stationery Office. Crown Copyright. Unauthorised reproduction infringes Crown Copyright and may result in prosecution or legal proceedings.

Ordnance Survey  
Licence No. LA03097L

**DISABLED PERSONS' PARKING PLACE**  
**30 ARDGOWAN SQUARE, GREENOCK**  
**PLACE No. 0440 REVOCATION**

Scale : 1:500

Prepared by : R. MACKAY

Drawn by : R. MACKAY

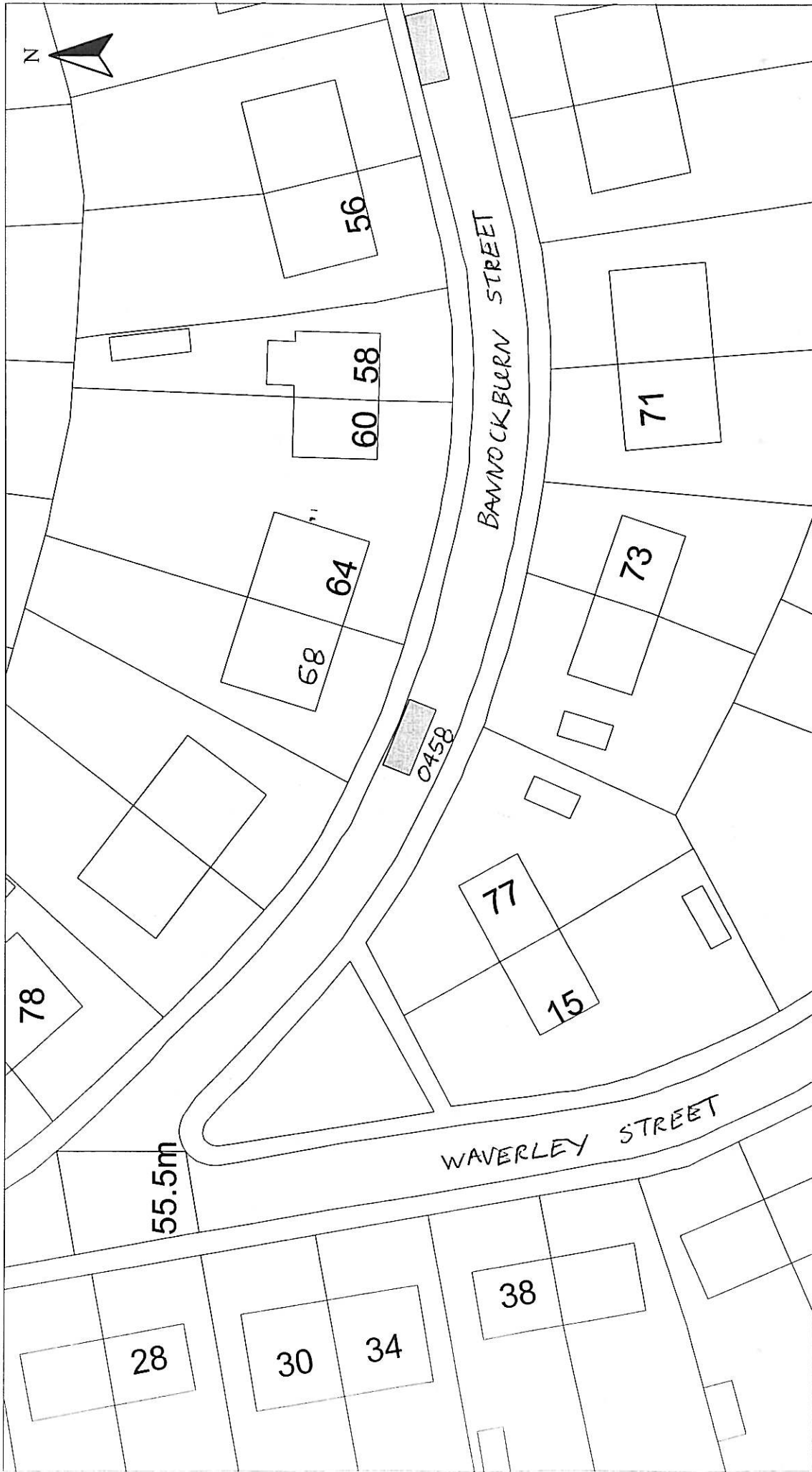
Drawing No. :

Date : NOV 2013

Checked by :

Approved by :

File No. : 19/12



HEAD OF SERVICE  
IAN MOFFAT

71 EAST HAMILTON STREET  
GREENOCK, PA15 2JA

Disabled Bays

Reproduced from Ordnance Survey mapping with the permission of the Controller of Her Majesty's Stationery Office. Crown Copyright. Unauthorised reproduction infringes Crown Copyright and may result in prosecution or legal proceedings.



Licence No. LA03097L

**DISABLED PERSONS' PARKING PLACE**  
**68 BANNOCKBURN STREET, GREENOCK**  
**PLACE No. 0458 REVOCATION**

Scale : 1:500

Prepared by : R. MACKAY

Drawn by : R. MACKAY

Drawing No. :

Date : NOV 2013

Checked by :

Approved by :

File No. : 19/12



HEAD OF SERVICE  
IAN MOFFAT

71 EAST HAMILTON STREET  
GREENOCK, PA15 2JA

Disabled Bays

Reproduced from Ordnance Survey mapping with the permission of the Controller of Her Majesty's Stationery Office. Crown Copyright. Unauthorised reproduction infringes Crown Copyright and may result in prosecution or legal proceedings.

Ordnance Survey  
Licence No. LA03097L

**DISABLED PERSONS' PARKING PLACE**  
8 JUNO LANE, GREENOCK  
PLACE No. 0503 REVOCATION

Scale : 1:500

Prepared by : R. MACKAY

Drawn by : R. MACKAY

Drawing No. :

Date : NOV 2013

Checked by :

Approved by :

File No. : 19/12



**DISABLED PERSONS' PARKING PLACE**  
60 FINLAYSTONE ROAD, KILMACOLM  
PLACE No. 0525 REVOCATION

Scale : 1:500  
Date : NOV 2013  
Prepared by : R. MACKAY  
Checked by :  
Drawn by : R. MACKAY  
Approved by :  
Drawing No. : 19/12

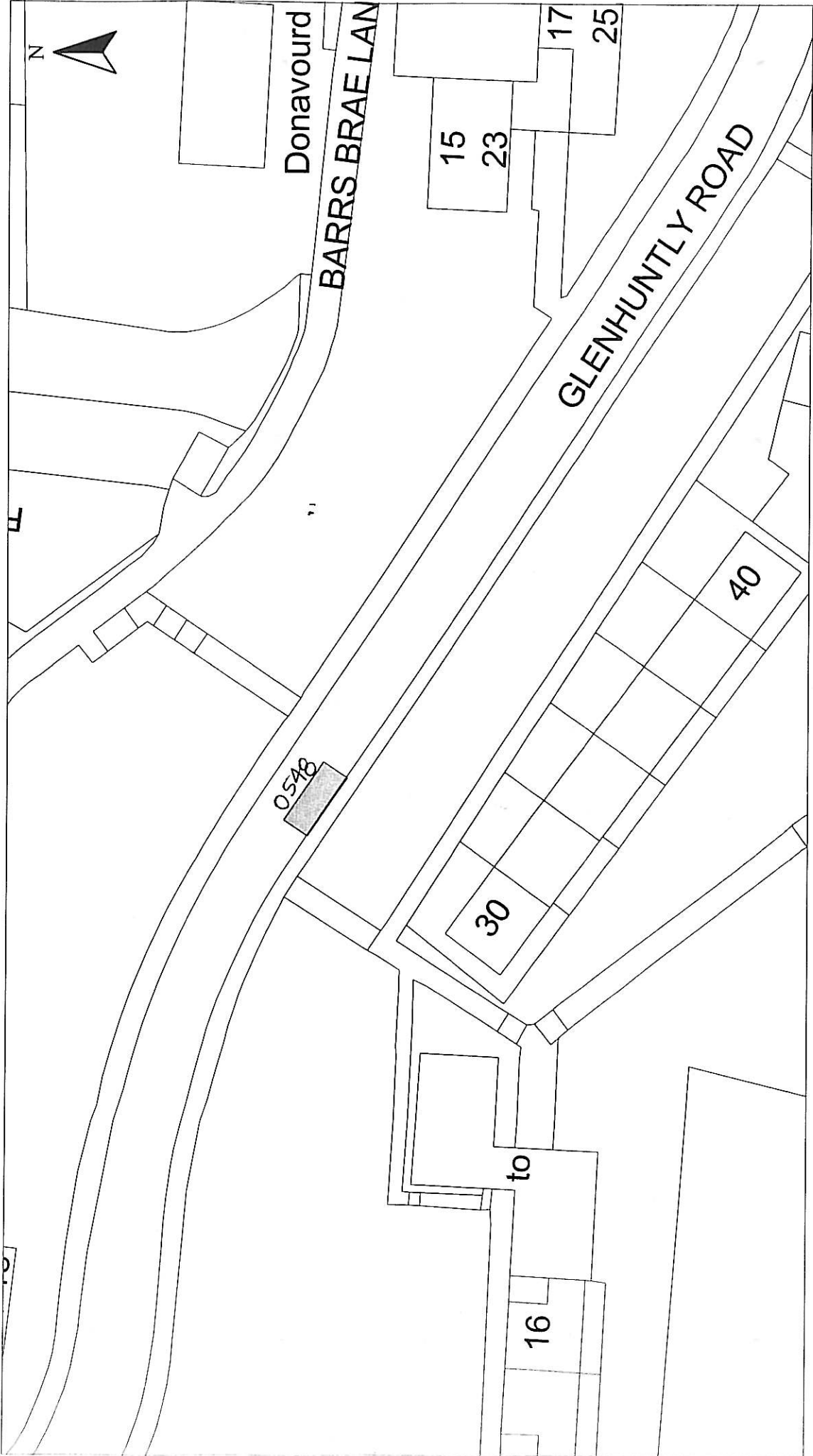
Reproduced from Ordnance Survey mapping with the permission of the Controller of Her Majesty's Stationery Office. Crown Copyright. Unauthorised reproduction infringes Crown Copyright and may result in prosecution or legal proceedings.

Licence No. LA03097L

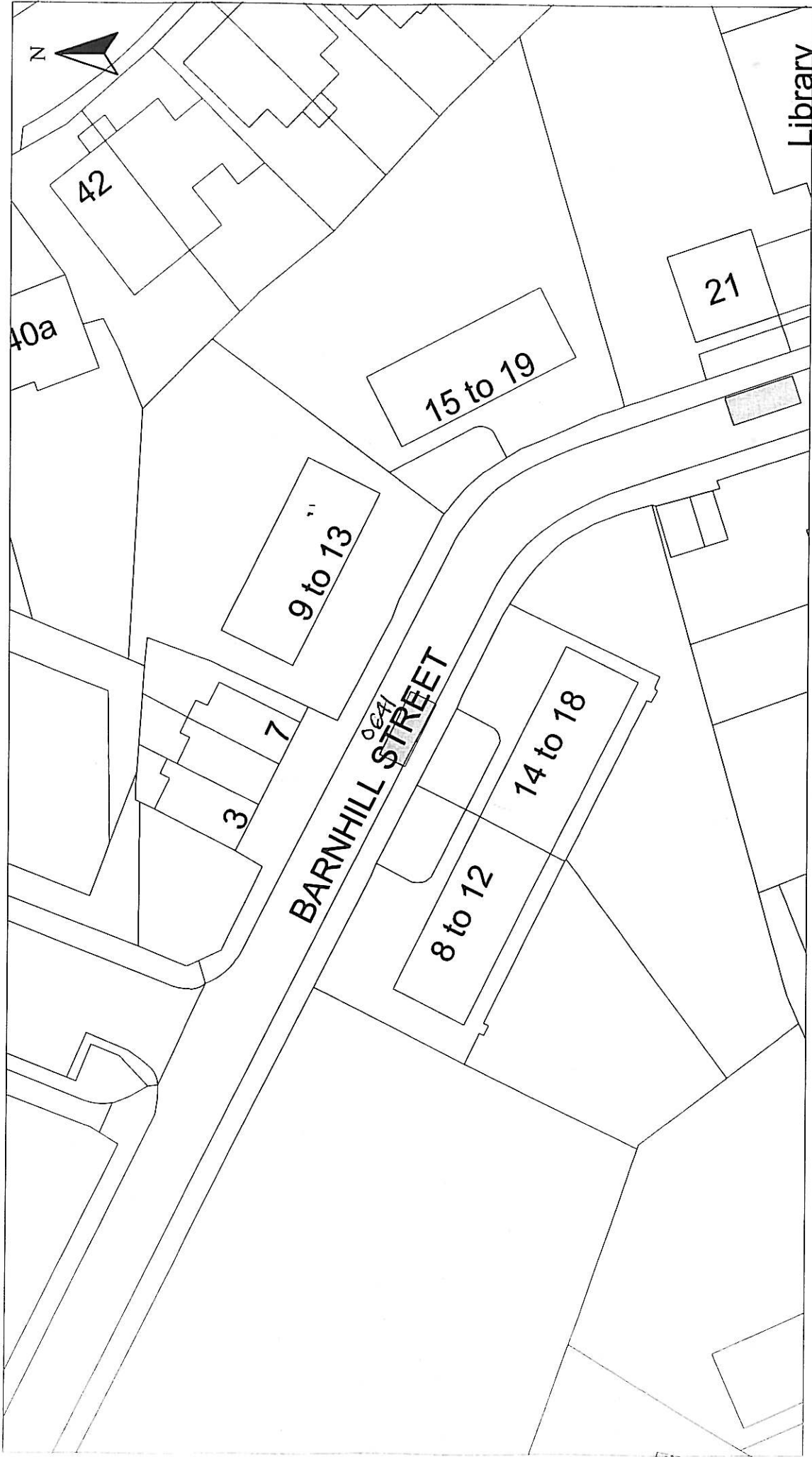
HEAD OF SERVICE  
IAN MOFFAT

71 EAST HAMILTON STREET  
GREENOCK, PA15 2UA

Disabled Bays



Disabled Bays HEAD OF SERVICE IAN MOFFAT 71 EAST HAMILTON STREET GREENOCK, PA15 2UA	Reproduced from Ordnance Survey mapping with the permission of the Controller of Her Majesty's Stationery Office, Crown Copyright. Unauthorised reproduction infringes Crown Copyright and may result in prosecution or legal proceedings. Licence No. LA03097L  Ordnance Survey	DISABLED PERSONS' PARKING PLACE 30 GLENHUNTLY ROAD, PORT GLASGOW PLACE No. 0548 REVOCATION	Scale : 1:500 Prepared by : R. MACKAY Drawn by : R. MACKAY Drawing No. :	Date : NOV 2013 Checked by : Approved by : File No. : 19/12
---	---	--	---	--



HEAD OF SERVICE  
IAN MOFFAT

71 EAST HAMILTON STREET  
GREENOCK, PA15 2JA

Disabled Bays

Reproduced from Ordnance Survey mapping with the permission of the Controller of Her Majesty's Stationery Office. Crown Copyright. Unauthorised reproduction infringes Crown Copyright and may result in prosecution or legal proceedings.



Licence No. LA03097L

**DISABLED PERSONS' PARKING PLACE**  
**14 BARNHILL STREET, GREENOCK**  
**PLACE No. 0641 REVOCATION**

Scale : 1:500

Prepared by : R. MACKAY

Drawn by : R. MACKAY

Drawing No. :

Date : NOV 2013

Checked by :

Approved by :

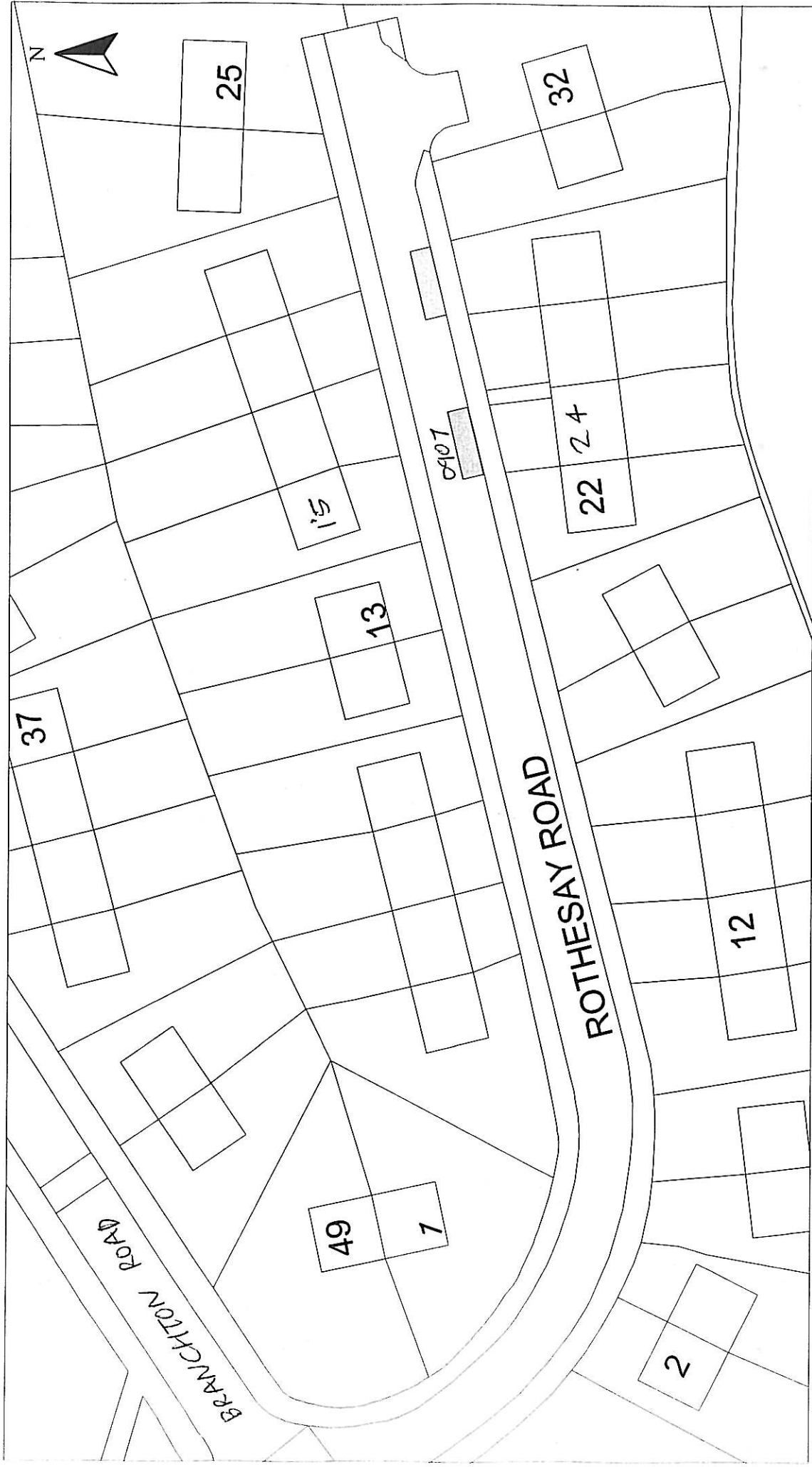
File No. : 19/12

Library



<p>HEAD OF SERVICE IAN MOFFAT</p>		<p>Scale : 1:500</p>		<p>Date : NOV 2013</p>	
<p>71 EAST HAMILTON STREET GREENOCK, PA15 2UA</p>		<p>Prepared by : R. MACKAY</p>		<p>Checked by :</p>	
<p>Disabled Bays</p>		<p>Drawn by : R. MACKAY</p>		<p>Approved by :</p>	
<p>Reproduced from Ordnance Survey mapping with the permission of the Controller of Her Majesty's Stationery Office. Crown Copyright and may result in prosecution or legal proceedings.</p>		<p>Ordnance Survey</p>		<p>File No. : 19/12</p>	
<p>Licence No. LA03097L</p>		<p><b>DISABLED PERSONS' PARKING PLACE</b> <b>140 OLD INVERKIP ROAD, GREENOCK</b> <b>PLACE No. 0812 REVOCATION</b></p>			





**DISABLED PERSONS' PARKING PLACE**  
24 ROTHERSEY ROAD, GREENOCK  
PLACE No. 0907 REVOCATION

Scale :	1:500	Date :	NOV 2013
Prepared by :	R. MACKAY	Checked by :	
Drawn by :	R. MACKAY	Approved by :	
Drawing No. :		File No. :	19/12

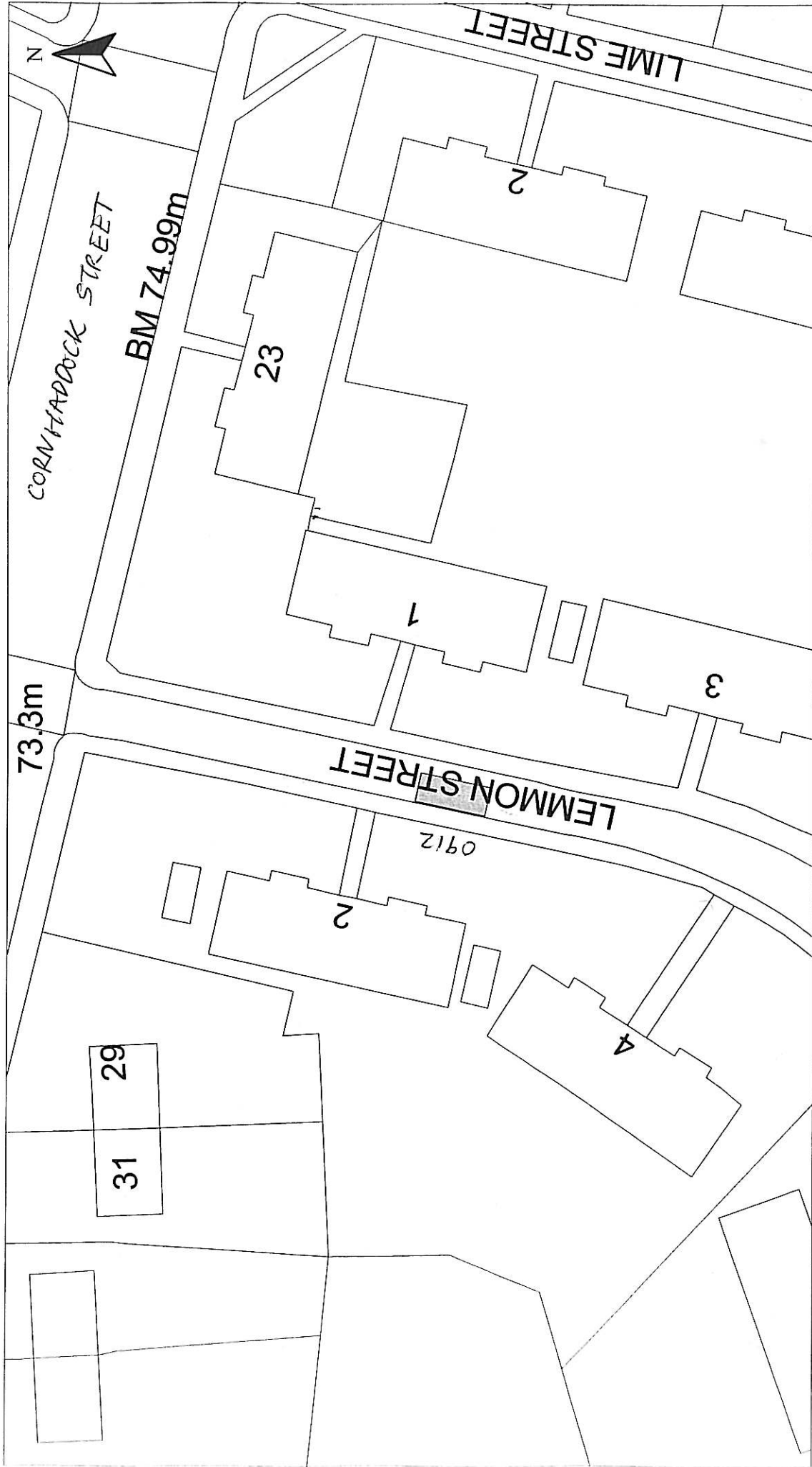
Reproduced from Ordnance Survey mapping with the permission of the Controller of Her Majesty's Stationery Office. Crown Copyright. Unauthorised reproduction infringes Crown Copyright and may result in prosecution or legal proceedings.

**Ordnance Survey**  
Licence No. LA00097L

**HEAD OF SERVICE**  
IAN MOFFAT

71 EAST HAMILTON STREET  
GREENOCK, PA15 2UA

Disabled Bays



HEAD OF SERVICE  
IAN MOFFAT

71 EAST HAMILTON STREET  
GREENOCK, PA15 2JA

Disabled Bays

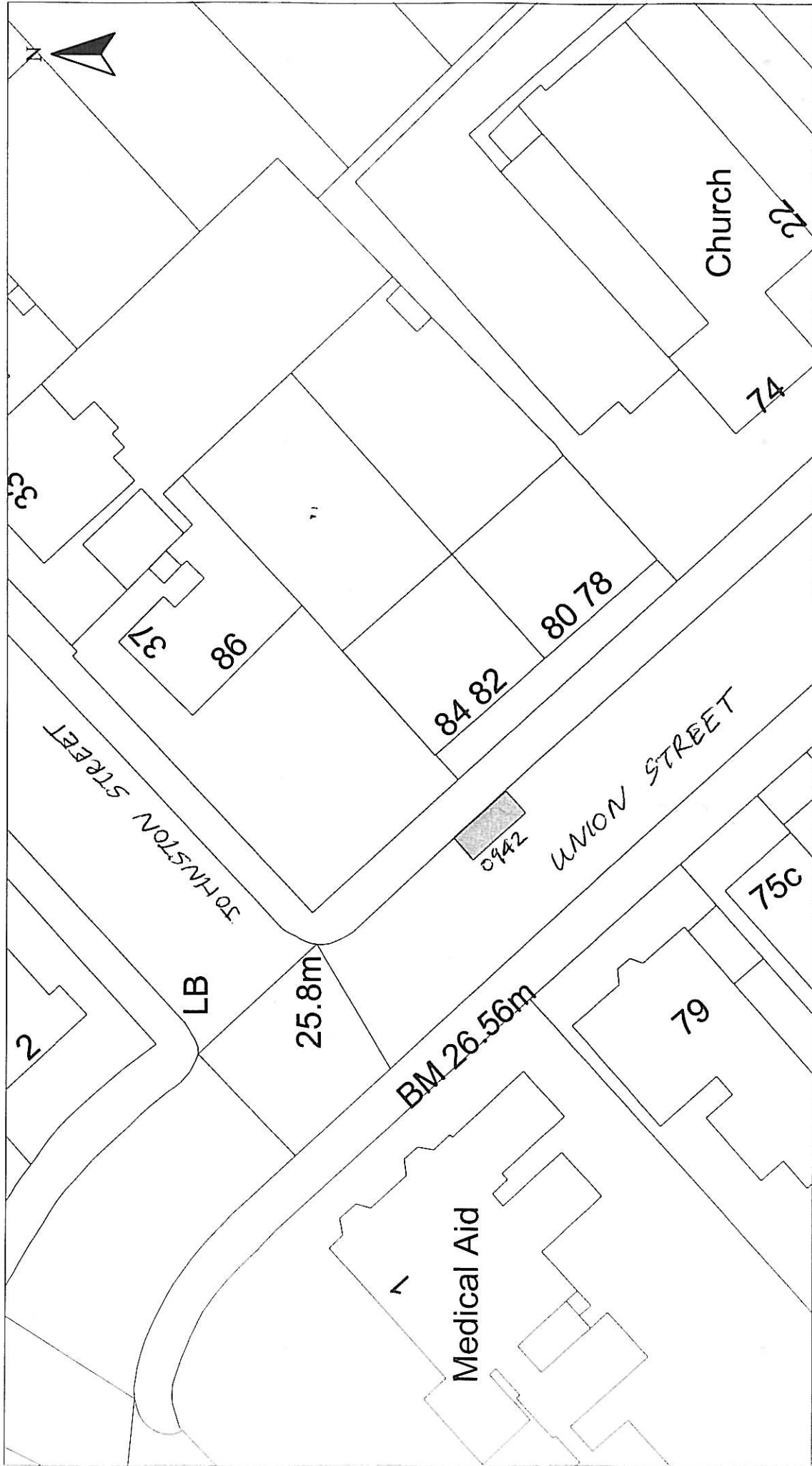
Reproduced from Ordnance Survey mapping with the permission of the Controller of Her Majesty's Stationery Office. Crown Copyright. Unauthorised reproduction infringes Crown Copyright and may result in prosecution or legal proceedings.



Licence No. LA03097L

**DISABLED PERSONS' PARKING PLACE**  
2 LEMMON STREET, GREENOCK  
PLACE No. 0912 REVOCATION

Scale :	1:500	Date :	NOV 2013
Prepared by :	R. MACKAY	Checked by :	
Drawn by :	R. MACKAY	Approved by :	
Drawing No. :		File No. :	19/12



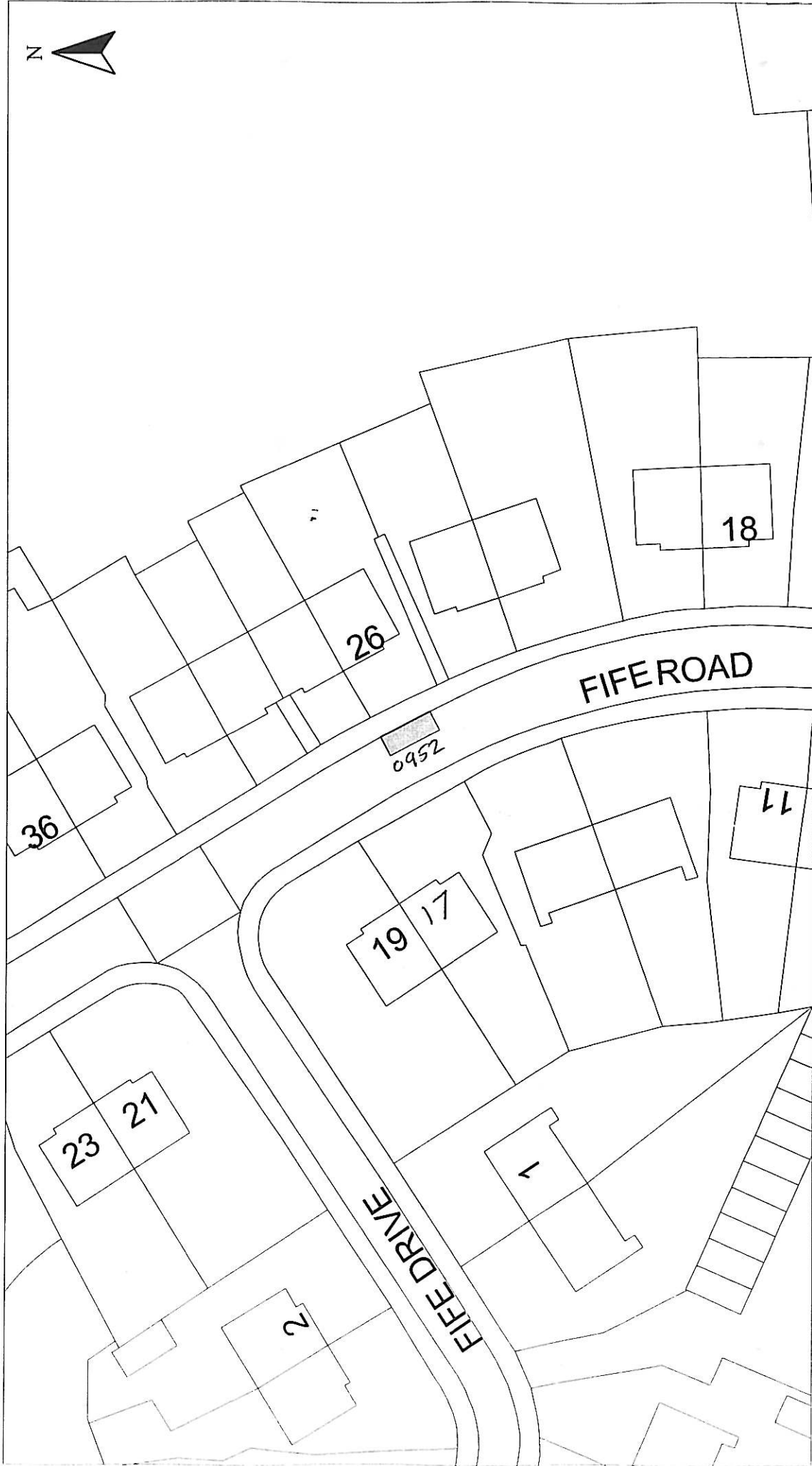
**DISABLED PERSONS' PARKING PLACE**  
84 UNION STREET, GREENOCK  
PLACE No. 0942 REVOCATION

Scale : 1:500  
Date : NOV 2013  
Prepared by : R. MACKAY  
Checked by :  
Drawn by : R. MACKAY  
Approved by :  
Drawing No. : 19/12

Reproduced from Ordnance Survey mapping with the permission of the Controller of Her Majesty's Stationery Office, Crown Copyright. Unauthorised reproduction infringes Crown Copyright and may result in prosecution or legal proceedings.  
Licence No. LA03097L  
**OS** Ordnance Survey

HEAD OF SERVICE  
IAN MOFFAT  
71 EAST HAMILTON STREET  
GREENOCK, PA15 2UA

Disabled Bays



HEAD OF SERVICE  
IAN MOFFAT

Disabled Bays  
71 EAST HAMILTON STREET  
GREENOCK, PA15 2UA

Reproduced from Ordnance Survey mapping with the permission  
of the Controller of Her Majesty's Stationery Office. Crown  
Copyright. Unauthorised reproduction infringes Crown Copyright  
and may result in prosecution or legal proceedings.

Licence No. LA03097L  
**Ordnance Survey**

**DISABLED PERSONS' PARKING PLACE**  
17 FIFE ROAD, GREENOCK  
PLACE No. 0952 REVOCATION

Scale : 1:500

Prepared by : R. MACKAY

Drawn by : R. MACKAY

Drawing No. :

Date : NOV 2013

Checked by :

Approved by :

File No. : 19/12



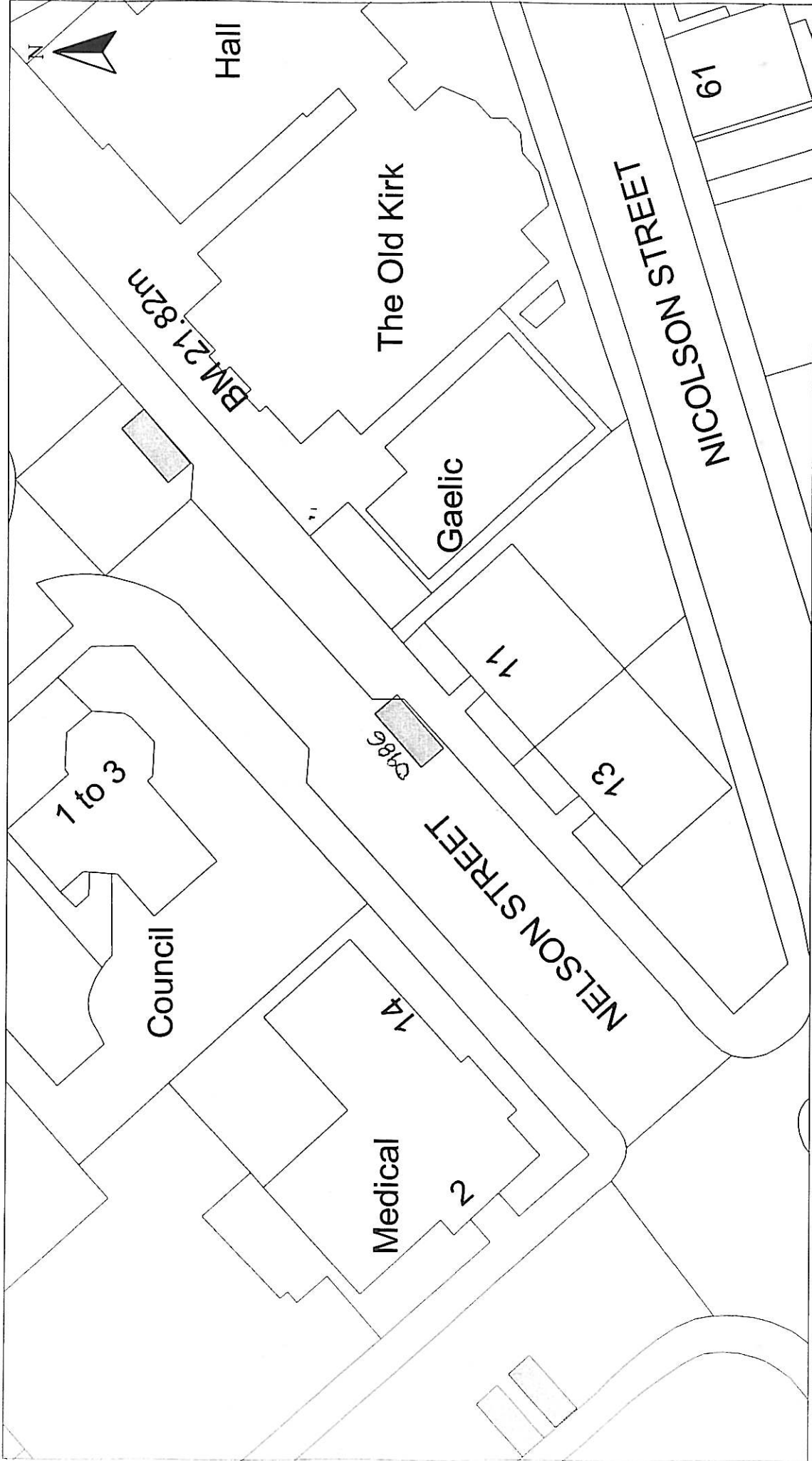
**DISABLED PERSONS' PARKING PLACE**  
19 MAVIS ROAD, GREENOCK  
PLACE No. 0972 REVOCATION

Reproduced from Ordnance Survey mapping with the permission of the Controller of Her Majesty's Stationery Office. Crown Copyright. No part of this publication may be reproduced, stored in a retrieval system or transmitted in any form or by any means, electronic, mechanical, photocopying, recording or otherwise, without the prior written permission of Ordnance Survey.  
Licence No. LA03097L  
**Ordnance Survey**

HEAD OF SERVICE  
IAN MOFFAT  
71 EAST HAMILTON STREET  
GREENOCK, PA15 2UA

Disabled Bays

Scale : 1:500  
Prepared by : R. MACKAY  
Drawn by : R. MACKAY  
Date : NOV 2013  
Checked by :  
Approved by :  
File No. : 19/12



HEAD OF SERVICE  
IAN MOFFAT

Disabled Bays  
71 EAST HAMILTON STREET  
GREENOCK, PA15 2UA

Reproduced from Ordnance Survey mapping with the permission of the Controller of Her Majesty's Stationery Office. Crown Copyright. Unauthorised reproduction infringes Crown Copyright and may result in prosecution or legal proceedings.

Licence No. LA03097L  
**Ordnance Survey**

**DISABLED PERSONS' PARKING PLACE**  
11 NELSON STREET, GREENOCK  
PLACE No. 0986 REVOCATION

Scale : 1:500

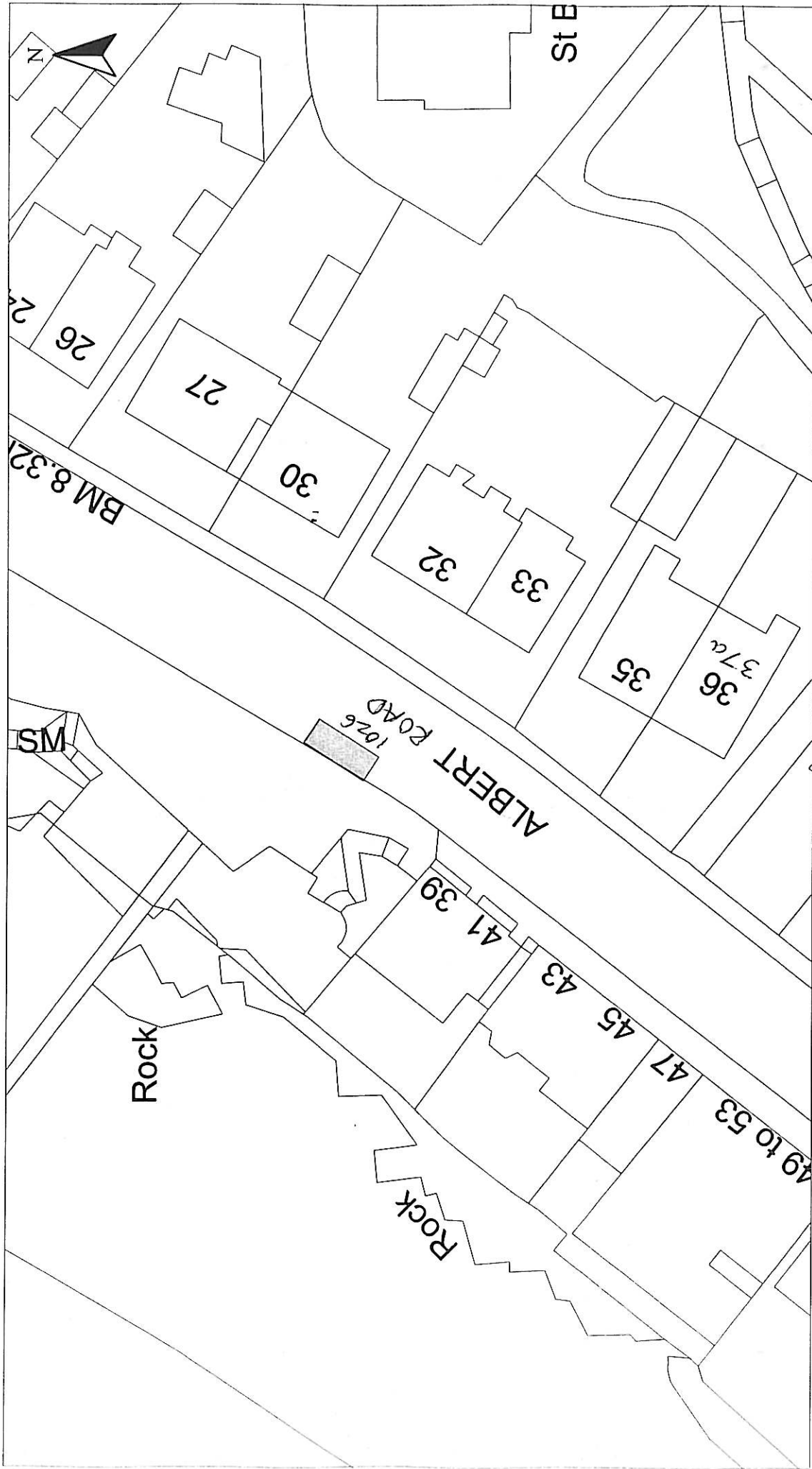
Prepared by : R. MACKAY

Drawn by : R. MACKAY

Checked by :  
Approved by :  
Drawing No. : 19/12

Date : NOV 2013

File No. : 19/12



Disabled Bays HEAD OF SERVICE IAN MOFFAT 71 EAST HAMILTON STREET GREENOCK, PA15 2UA	Reproduced from Ordnance Survey mapping with the permission of the Controller of Her Majesty's Stationery Office. Crown Copyright. Unauthorised reproduction infringes Crown Copyright and may result in prosecution or legal proceedings. Licence No. LA03097L  Ordnance Survey	DISABLED PERSONS' PARKING PLACE 37a ALBERT ROAD, GOUROCK PLACE No. 1026 REVOCATION	Scale : 1:500 Prepared by : R. MACKAY Drawn by : R. MACKAY Date : NOV 2013 Checked by : Approved by : File No. : 19/12
---	---	--	--



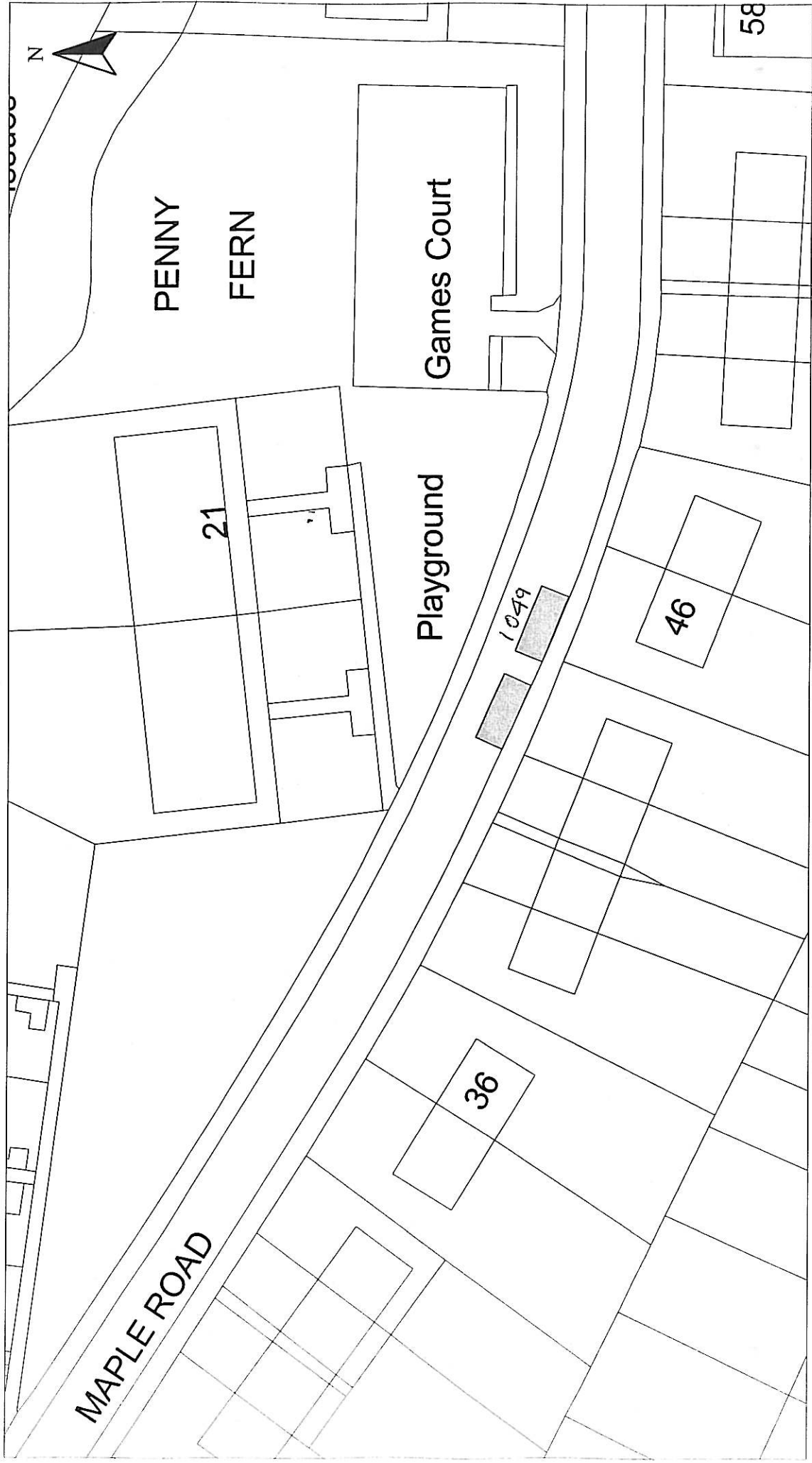
HEAD OF SERVICE IAN MOFFAT	71 EAST HAMILTON STREET GREENOCK, PA15 2UA	Reproduced from Ordnance Survey mapping with the permission of the Controller of Her Majesty's Stationery Office. Crown Copyright. Unauthorised reproduction infringes Crown Copyright and may result in prosecution or legal proceedings.		Scale : 1:500	Date : NOV 2013
		Disabled Persons' Parking Place 199 GRIEVE ROAD, GREENOCK PLACE No. 1038 REVOCATION		Prepared by : R. MACKAY Drawn by : R. MACKAY Drawing No. :	Checked by : Approved by : File No. : 19/12
Disabled Bays		Licence No. LA03097L  Ordnance Survey*			





Disabled Bays	HEAD OF SERVICE IAN MOFFAT	<p>Reproduced from Ordnance Survey mapping with the permission of the Controller of Her Majesty's Stationery Office. Crown Copyright. Unauthorised reproduction infringes Crown Copyright and may result in prosecution or legal proceedings.</p> <p>Licence No. LA03097L</p> 	<p><b>DISABLED PERSONS' PARKING PLACE</b></p> <p>42 QUARRY DRIVE, KILMACOLM PLACE No. 1047 REVOCATION</p>	<p>Scale : 1:500</p> <p>Prepared by : R. MACKAY</p> <p>Drawn by : R. MACKAY</p> <p>Drawing No. :</p>	<p>Date : NOV 2013</p> <p>Checked by :</p> <p>Approved by :</p> <p>File No. : 19/12</p>
---------------	-------------------------------	---	---	--	---

**Inverclyde** council  
**ENVIRONMENTAL & COMMERCIAL SERVICES**



HEAD OF SERVICE  
 IAN MOFFAT

Disabled Bays  
 71 EAST HAMILTON STREET  
 GREENOCK, PA15 2UA

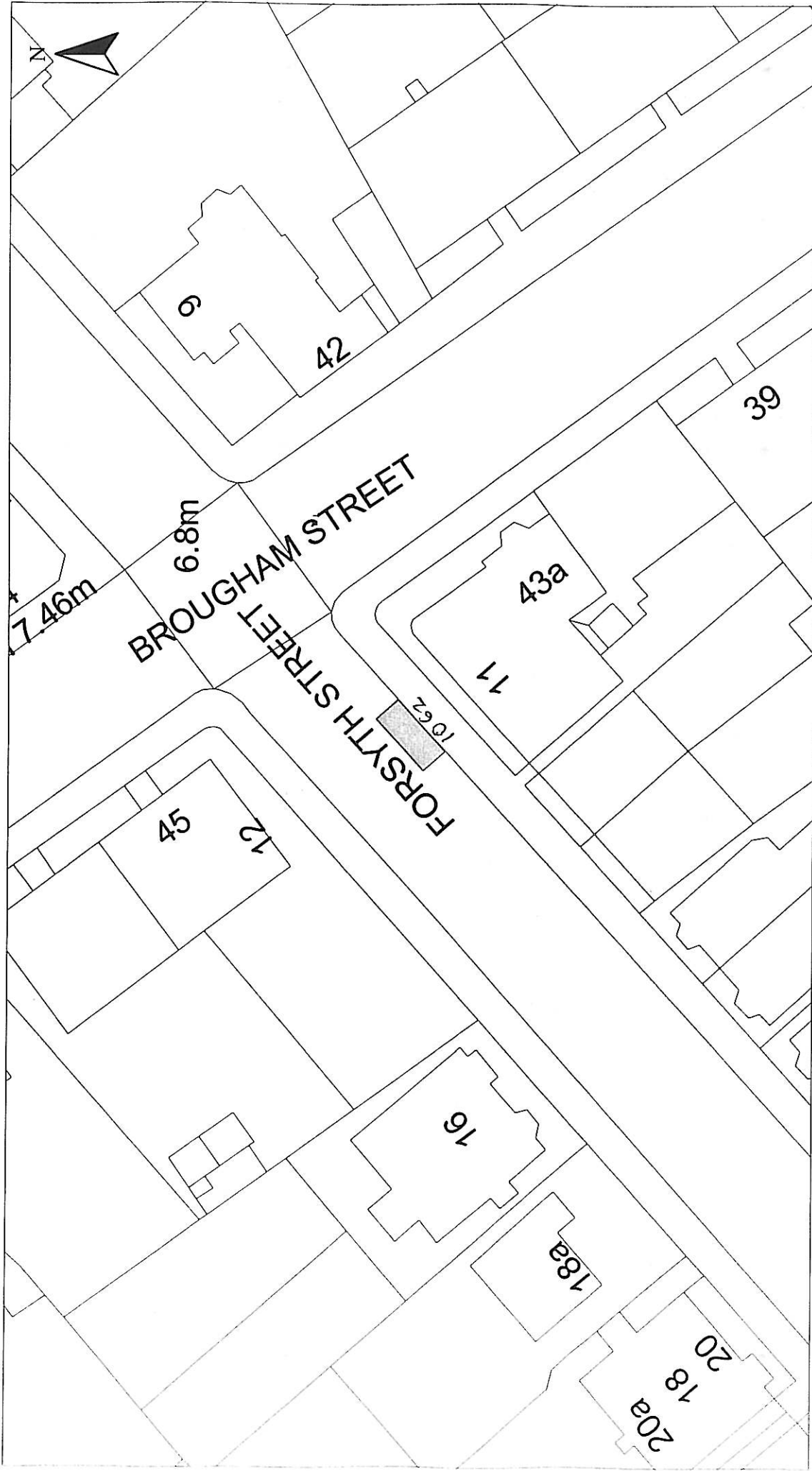
Reproduced from Ordnance Survey mapping with the permission of the Controller of Her Majesty's Stationery Office. Crown Copyright. Unauthorised reproduction infringes Crown Copyright and may result in prosecution or legal proceedings.

Ordnance Survey  
 Licence No. LA03097L

**DISABLED PERSONS' PARKING PLACE**  
 46 MAPLE ROAD, GREENOCK  
 PLACE No. 1049 REVOCATION

Scale : 1:500  
 Prepared by : R. MACKAY  
 Drawn by : R. MACKAY  
 Drawing No. :

Date : NOV 2013  
 Checked by :  
 Approved by :  
 File No. : 19/12



HEAD OF SERVICE  
IAN MOFFAT

Disabled Bays  
71 EAST HAMILTON STREET  
GREENOCK, PA15 2UA

Reproduced from Ordnance Survey mapping with the permission  
of the Controller of Her Majesty's Stationery Office. Crown  
Copyright. All rights reserved. No reproduction in any form  
and may result in prosecution or legal proceedings.

Licence No. LA03097L



DISABLED PERSONS' PARKING PLACE  
11 FORSYTH STREET, GREENOCK  
PLACE No. 1062 REVOCATION

Scale : 1:500

Prepared by : R. MACKAY

Drawn by : R. MACKAY

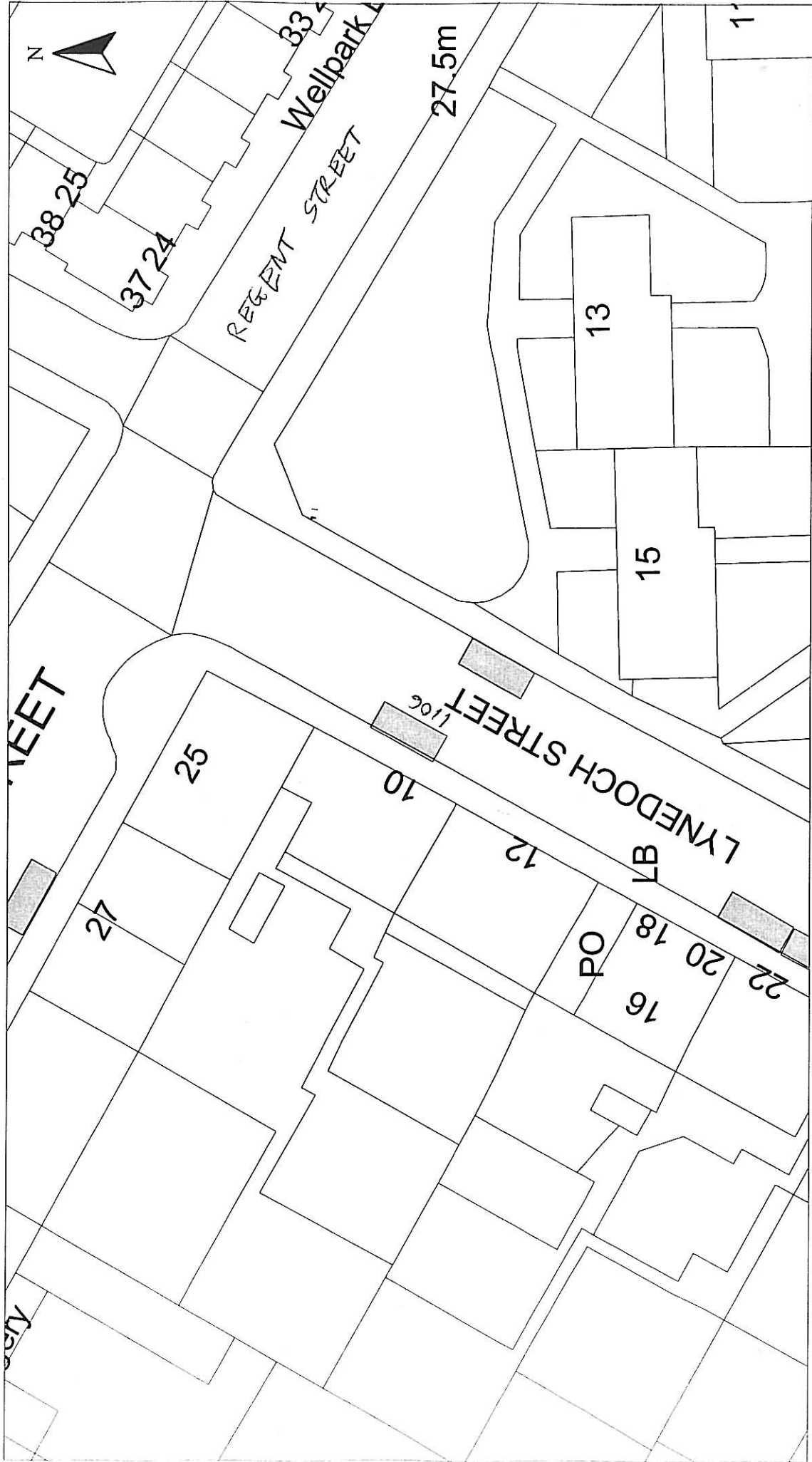
Drawing No. :

Date : NOV 2013

Checked by :

Approved by :

File No. : 19/12



HEAD OF SERVICE  
IAN MOFFAT

Disabled Bays  
71 EAST HAMILTON STREET  
GREENOCK, PA15 2UA

Reproduced from Ordnance Survey mapping with the permission  
of the Controller of Her Majesty's Stationery Office. Crown  
Copyright. Unauthorised reproduction infringes Crown Copyright  
and may result in prosecution or legal proceedings.

Ordnance  
Survey  
Licence No. LA03097L

DISABLED PERSONS' PARKING PLACE  
10 LYNEDOCH STREET, GREENOCK  
PLACE No. 1106 REVOCATION

Scale : 1:500

Prepared by : R. MACKAY

Drawn by : R. MACKAY

Drawing No. : 19/12

Date : NOV 2013

Checked by :

Approved by :

File No. :



HEAD OF SERVICE  
IAN MOFFAT

71 EAST HAMILTON STREET  
GREENOCK, PA15 2UA

Disabled Bays

Reproduced from Ordnance Survey mapping with the permission of the Controller of Her Majesty's Stationery Office. Crown Copyright. Unauthorised reproduction infringes Crown Copyright and may result in prosecution or legal proceedings.

Licence No. LA03097L



**DISABLED PERSONS' PARKING PLACE**  
70 ISLAY AVENUE, PORT GLASGOW  
PLACE No. 1132 REVOCATION

Scale : 1:500

Prepared by : R. MACKAY

Drawn by : R. MACKAY

Checked by :

Approved by :

Date : NOV 2013

File No. : 19/12