

---

<b>Report To:</b>	<b>THE INVERCLYDE COUNCIL</b>	<b>Date:</b> 29 NOVEMBER 2012
<b>Report By:</b>	<b>CORPORATE DIRECTOR ENVIRONMENT, REGENERATION &amp; RESOURCES</b>	<b>Report No:</b> LA/918/12
<b>Contact Officer:</b>	<b>JOANNA DALGLEISH</b>	<b>Contact No:</b> 01475 712123
<b>Subject:</b>	<b>PROPOSED TRAFFIC REGULATION ORDER – THE INVERCLYDE VARIOUS LOCATIONS, INVERCLYDE (NO STOPPING) ORDER 2012</b>	

---

## 1.0 PURPOSE

- 1.1 The purpose of the report is to introduce Traffic Regulation Order – The Inverclyde Various Locations, Inverclyde (No Stopping) Order 2012.

## 2.0 SUMMARY

- 2.1 In order to improve road safety, the Environment and Regeneration Committee at the meeting held on 25 October 2012 agreed that The Inverclyde Council be asked to make the Traffic Regulation Order – The Inverclyde Various Locations, Inverclyde (No Stopping) Order 2012.
- 2.2 The proposals have been advertised and no objections were received.
- 2.3 There are no legal or financial implications.

## 3.0 RECOMMENDATIONS

- 3.1 That a Resolution is made in the following terms.
- 3.2 THE INVERCLYDE COUNCIL, incorporated under the Local Government etc. (Scotland) Act 1994, RESOLVE TO MAKE as they HEREBY MAKE a Resolution under Sections 1(1), 2(1) and (2) and Part III of Schedule 9 of the Road Traffic Regulation Act 1984 to introduce No Stopping between 8.00am and 5.00pm Monday to Friday outside 12 Inverclyde Schools, all as detailed in a copy of the Order forming a supplement to the principal Minute hereof, and that the Head of Environmental & Commercial Services and the Head of Legal & Democratic Services be authorised to take all necessary action in connection therewith.

Appendix

**Legal & Democratic Services**

**THE INVERCLYDE COUNCIL**

**THE INVERCLYDE VARIOUS LOCATIONS,  
INVERCLYDE (NO STOPPING) ORDER 2012**

**TRAFFIC REGULATION ORDER**

DRAFT

**THE INVERCLYDE COUNCIL**  
**THE INVERCLYDE VARIOUS LOCATIONS, INVERCLYDE (NO STOPPING) ORDER 2012**

The Inverclyde Council in exercise of the powers conferred on them by the Road Traffic Regulation Act 1984 ("the Act") and of all other enabling powers and after consultation with the Chief Constable of Strathclyde Police in accordance with Part III of Schedule 9 to the Act hereby make the following Order.

1. This Order may be cited as "The Inverclyde Various Locations, Inverclyde (No Stopping) Order 2012 and shall come into operation on \*\*\*\*\*".
2. In this Order the following expressions have the meanings hereby assigned to them:
  - "emergency service vehicle" means a vehicle being used by Police, Fire and Rescue Services, Ambulance Services or a Civil Defence Organisation for the purpose of saving life or extinguishing fire or meeting any other like emergency;
  - "specified length of road" means a length of road specified in the Schedule to this order;
  - "vehicle" unless the context otherwise requires, means a vehicle of any description and includes a machine or implement of any kind drawn or propelled along roads whether or not by mechanical power;
  - "Council" means The Inverclyde Council;
3. Save as provided in Article 4 of this Order no person shall, except upon the direction or with the permission of a police constable in uniform, cause or permit any vehicle to stop or wait between 8.00am and 5.00pm Monday to Friday in any of the lengths of road specified in the Schedule and plan annexed to this Order.
4. Nothing in Article 3 of this Order shall:
  - (a) Prevent any person from causing or permitting a vehicle to stop or wait in any of the lengths of road referred to in that Article:-
    - (i) if the vehicle is an emergency services vehicle; or
    - (ii) if the vehicle is prevented from proceeding by circumstances beyond the driver's control or which has to be stopped in order to avoid injury or damage to persons or property

Sealed with the Common Seal of The Inverclyde Council and subscribed for them and on their behalf by

**THE INVERCLYDE COUNCIL  
THE INVERCLYDE VARIOUS LOCATIONS, INVERCLYDE (NO STOPPING) ORDER 2012**

**Statement of Reasons for Proposing to Make  
the Above Order**

It is considered necessary to make the above Order to avoid danger to persons and other traffic using the road.

DRAFT

## SCHEDULE

### VARIOUS LOCATIONS, INVERCLYDE

#### NO STOPPING Mon – Fri 8am – 5pm

Length of Road in Inverclyde  
within the Town of Port Glasgow

Side of Road to which  
Restriction applies

#### **Newark Primary School**

Bridgend Avenue

From a point 25 metres northwest of the extended northwest kerbline of Kilmacolm Road northwestwards for a distance of 37.56 metres or thereby.

Northeast

From a point 63.26 metres northwest of the extended northwest kerbline of Kilmacolm Road northwestwards for a distance of 43.56 metres or thereby.

Northeast

#### **St Michael's Primary School**

Bridgend Avenue

From a point 23 metres southeast of the extended southeast kerbline of Cardross Crescent southeastwards for a distance of 43.56 metres or thereby.

Northeast

From a point 66.66 metres southeast of the extended southeast kerbline of Cardross Crescent southeastwards for a distance of 25.56 metres or thereby.

Northeast

Cardross Avenue

From a point 31 metres northeast of the extended north kerbline of Bridgend Avenue northwards for a distance of 43.56 metres or thereby.

East

Length of Road in Inverclyde  
within the Village of Inverkip

Side of Road to which  
Restriction applies

#### **Inverkip Primary School**

Station Road

From a point 13 metres northwest of the extended southeast kerbline of Fran Terrace northwestwards for a distance of 25.56 metres or thereby.

Northeast

## SCHEDULE

### VARIOUS LOCATIONS, INVERCLYDE

#### NO STOPPING Mon – Fri 8am – 5pm

Length of Road in Inverclyde  
within the Town of Greenock

Side of Road to which  
Restriction applies

#### **St Andrew's Primary School**

Chester Road

From a point 10.5 metres southwest of the extended southwest kerbline of York Road southwestwards for a distance of 25.56 metres or thereby.

Southeast

From a point 81.06 metres southwest of the extended southwest kerbline of York Road southwestwards for a distance of 25.56 metres or thereby.

Southeast

#### **St Patrick's Primary School**

Broomhill Street

From a point 8 metres north of the extended north kerbline of Cornhaddock Street northwards for a distance of 25.56 metres or thereby.

West

#### **Inverclyde Academy**

Cumberland Road

From a point 6 metres east of the extended east kebline of the access road to Ravenscraig Stadium eastwards for a distance of 37.56 metres or thereby.

South

#### **Notre Dame High School**

Dunlop Street

From a point 11 metres southwest of the extended southwest kerbline of Columba Street southwestwards for a distance of 43.56 metres or thereby.

Southeast

From a point 23.5 metres east of the extended east kerbline of Wallace Street eastwards for a distance of 43.56 metres or thereby.

South

From a point 70.76 metres east of the extended east kerbline of Wallace Street eastwards for a distance of 37.56 metres or thereby.

South

## SCHEDULE

### VARIOUS LOCATIONS, INVERCLYDE

#### NO STOPPING Mon – Fri 8am – 5pm

Length of Road in Inverclyde  
within the Town of Greenock

Side of Road to which  
Restriction applies

#### **Overton Primary School**

Drumfrochar Road

From a point 33 metres south of the extended south kerbline of Merino Road southwards for a distance of 25.56 metres or thereby.

West

#### **All Saint's Primary School**

Blairmore Road

From a point 9 metres from the extended northeast kerbline of Kilmacolm Road northeastwards for a distance of 43.56 metres or thereby.

Southeast

From a point 52.66 metres from the extended northeast kerbline of Kilmacolm Road northeastwards for a distance of 43.56 metres or thereby.

Southeast

From a point 39 metres northwest of the extended northwest kerbline of Strathblane Road northwestward for a distance of 43.56 metres or thereby.

Southwest

Length of Road in Inverclyde  
within the Village of Wemyss Bay

Side of Road to which  
Restriction applies

#### **Wemyss Bay Primary School**

Ardgowan Road

From a point 36 metres east of the extended east kerbline of Lomond Road eastwards for a distance of 43.56 metres or thereby.

South

Lomond Road

From a point 24.5 metres south of the extended south kerbline of Carron Road southwards for a distance of 25.56 metres or thereby.

East

## SCHEDULE

### VARIOUS LOCATIONS, INVERCLYDE

NO STOPPING Mon – Fri 8am – 5pm

Length of Road in Inverclyde  
within the Town of Gourock

Side of Road to which  
Restriction applies

#### **Moorfoot Primary School**

Moorfoot Drive

From a point 1 metre east of the extended west kerblineline of Firth Crescent eastwards for a distance of 31.56 metres or thereby.

South

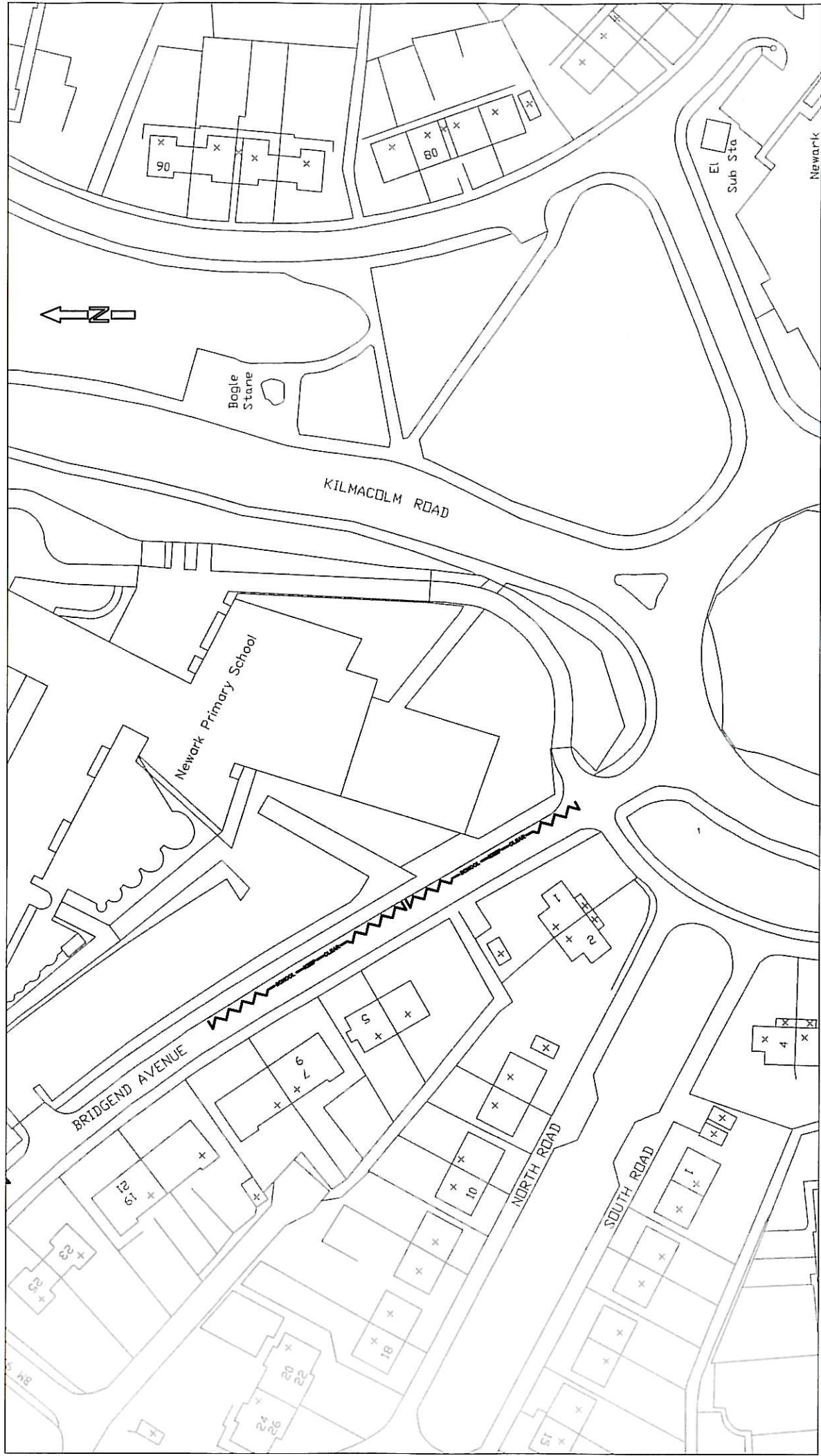
#### **Clydeview Academy**

Reservoir Road

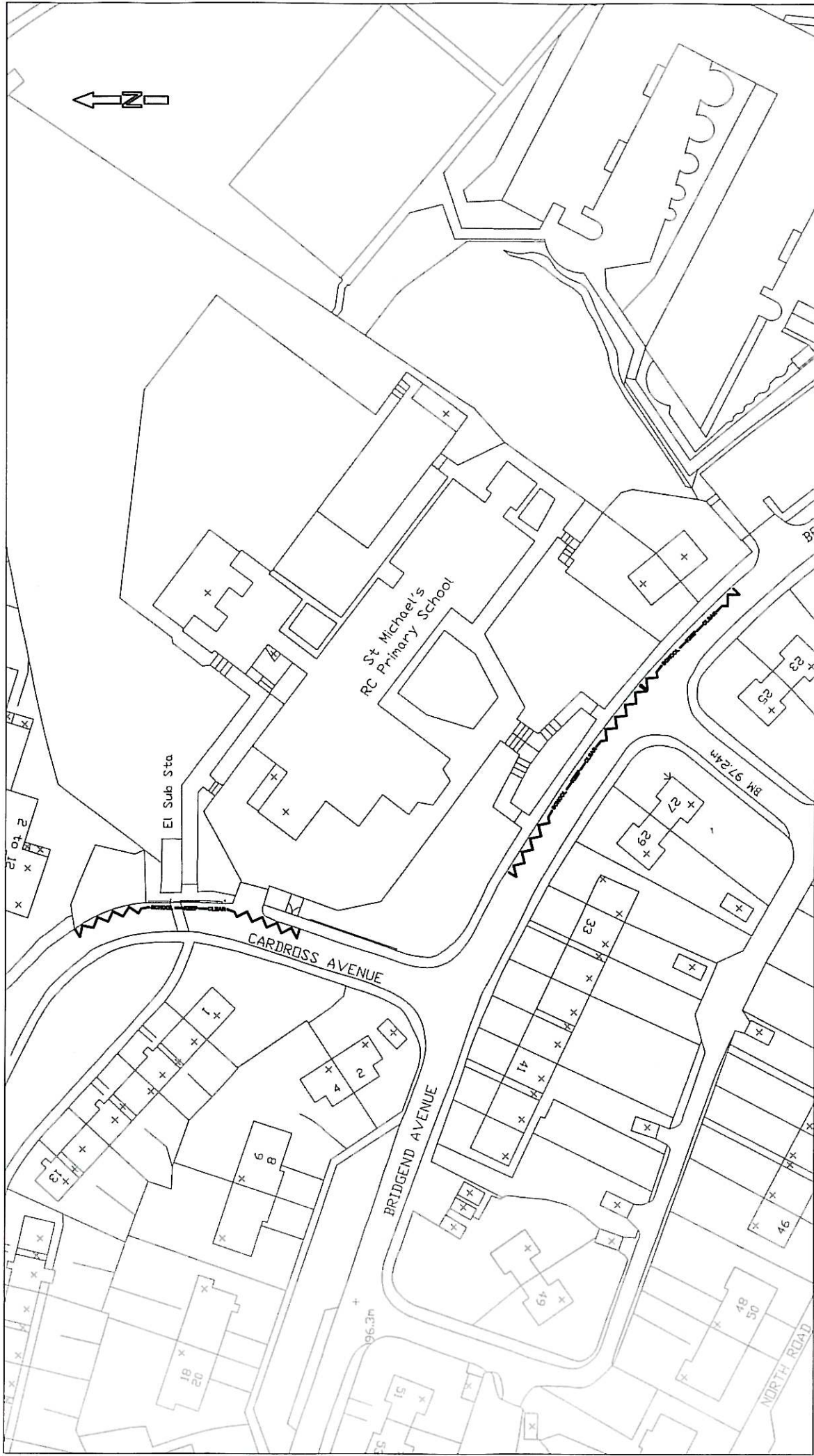
From a point 6 metres from the eastern termination of Reservoir Road northwestwards for a distance of 31.56 metres or thereby.

Southwest





<p><i>Consultancy Section</i></p>	<p>HEAD OF SERVICE <b>Ian Moffat</b> 71 EAST HAMILTON STREET GREENOCK, PA15 2UA</p>	<p> <b>Ordnance Survey</b> This map is reproduced from Ordnance Survey material with the permission of Ordnance Survey on behalf of the Controller of Her Majesty's Stationery Office © Crown copyright. Unauthorised copying, storage, retrieval, transmission, or any other use is prohibited. Copyright Licence No. (10001431) (2007)</p>	<p><b>TRAFFIC REGULATION ORDER C109</b> <b>NEWARK PS, PORT GLASGOW</b> <b>NO STOPPING</b></p>	<p>Scale : 1:1000 Prepared by : R.Mackay Drawn by : R.Mackay Drawing No. : TR/TRO/118-1</p>	<p>Date : JUNE 2012 Checked by : Approved by : File No. : 19/88</p>
-----------------------------------	---	---	---	---	---



*Constituency Section*  
Original Drawing Size  
297x210 (A4)

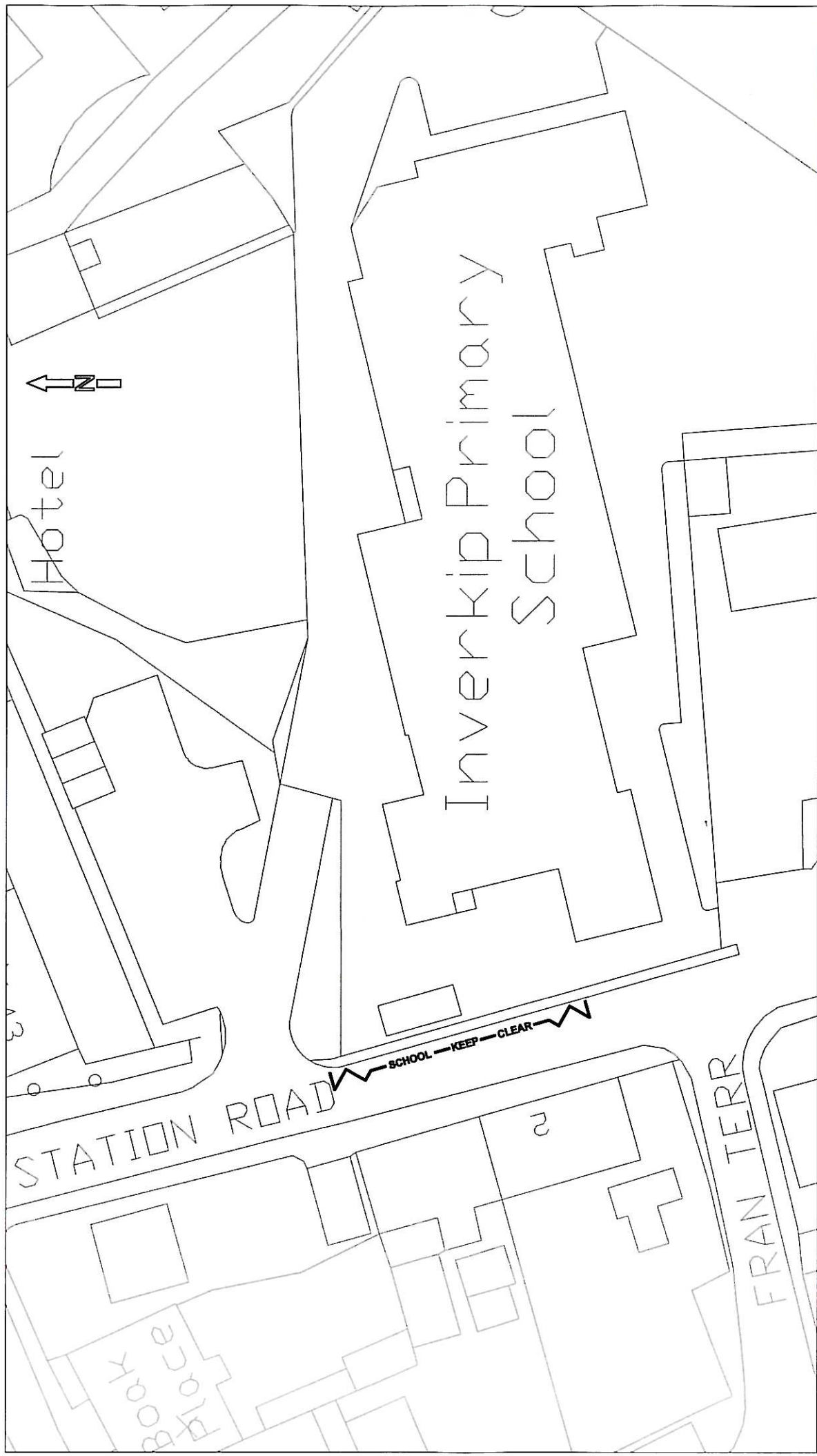
HEAD OF SERVICE  
Ian Moffat  
71 EAST HAMILTON STREET  
GREENOCK, PA15 2UA

Ordnance Survey  
This map is reproduced from Ordnance Survey material with the permission of Ordnance Survey on behalf of the Controller of Her Majesty's Stationery Office © Crown copyright. Unauthorised reproduction infringes Crown copyright and may lead to prosecution or civil liability. LICENCE No. (100023421) (2007)

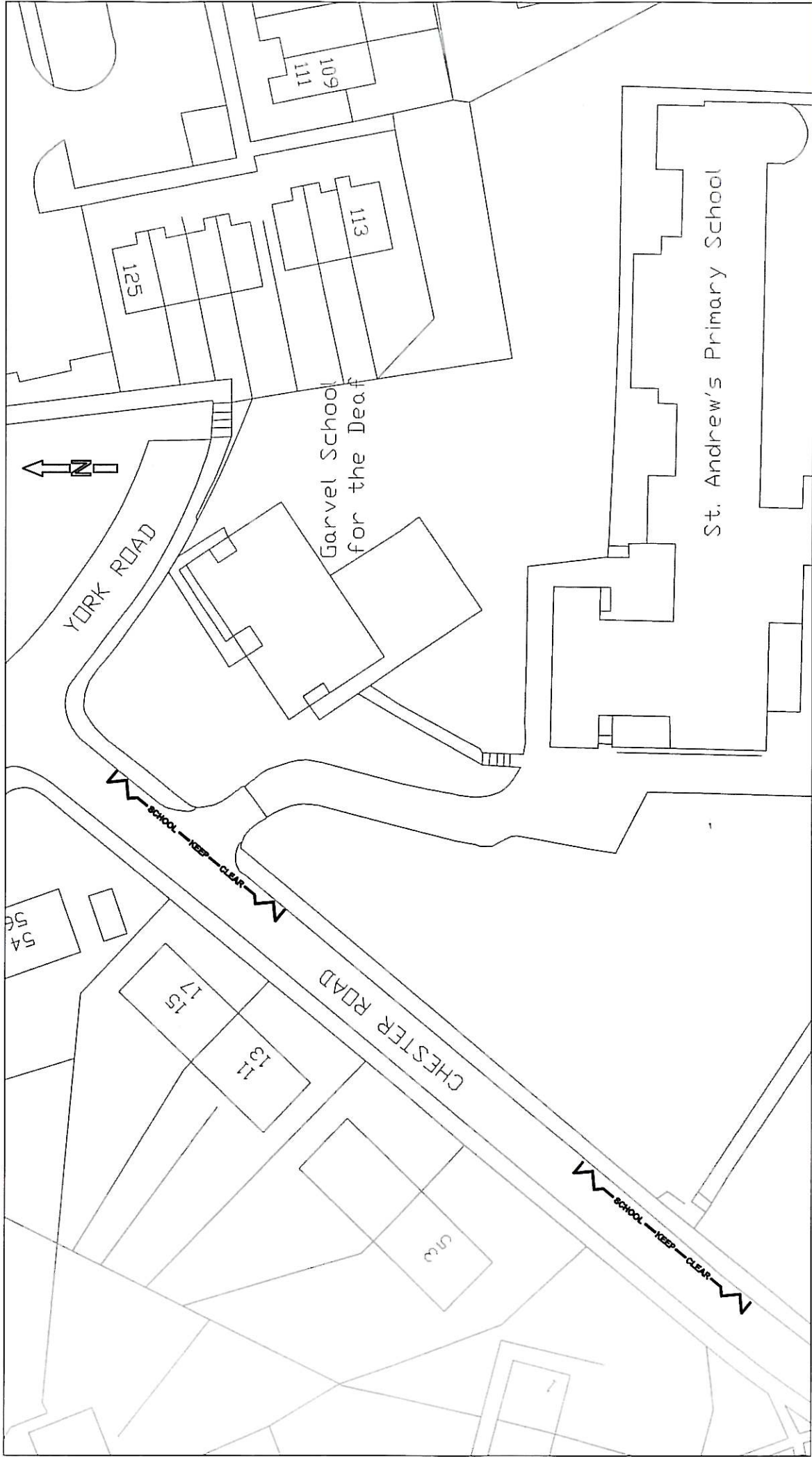
**TRAFFIC REGULATION ORDER C109**  
**St MICHAEL'S PS, PORT GLASGOW**  
**NO STOPPING**

Scale	: 1:1000	Date	: JUNE 2012
Prepared by	: R.Mackay	Checked by	:
Drawn by	: R.Mackay	Approved by	:
Drawing No.	: TR/TRO/118-2	File No.	: 1938





<p><i>Consultancy Section</i></p> <p>Original Drawing Size 297x210 (A4)</p>	<p>HEAD OF SERVICE Ian Moffat</p> <p>71 EAST HAMILTON STREET GREENOCK, PA15 3UA</p>	<p> Ordnance Survey</p> <p><small>This map is reproduced from Ordnance Survey material with the permission of Ordnance Survey. It is reproduced for the purposes of this document only. No other reproduction in any form or by any means, without the prior written permission of Ordnance Survey, is permitted. Ordnance Survey copyright © Crown copyright and may lead to prosecution or civil proceedings. COPYRIGHT LICENCE No. (100032411) (0907)</small></p>	<p><b>TRAFFIC REGULATION ORDER C109</b> <b>INVERKIP PS, INVERKIP</b> <b>NO STOPPING</b></p>	<p>Scale : 1:500</p> <p>Prepared by : R.Mackay</p> <p>Drawn by : R.Mackay</p> <p>Drawing No. : TR/TRO/118-3</p> <p>Date : JUNE 2012</p> <p>Checked by :</p> <p>Approved by :</p> <p>File No. : 19/38</p>
---	---	---	---	--



*Consultancy Sector*

HEAD OF SERVICE  
**Ian Moffat**  
71 EAST HAMILTON STREET  
GREENOCK, PA15 2UA

Ordnance Survey  
This map is reproduced from Ordnance Survey material with the permission of Ordnance Survey on behalf of the Controller of Her Majesty's Stationery Office. © Crown copyright. Unauthorised reproduction is prohibited. All rights reserved. Copyright Licence No. 100012421 (0907)

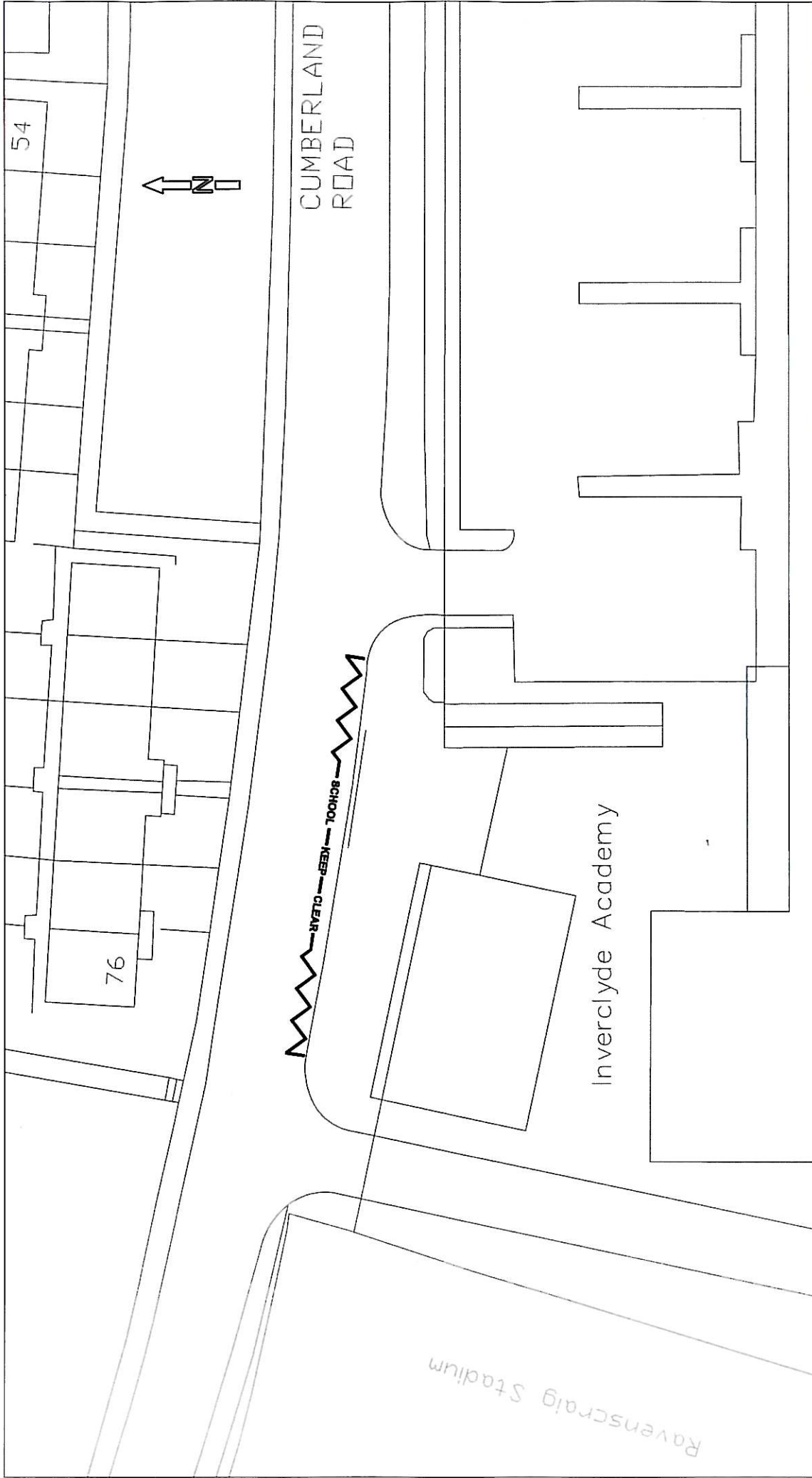
**TRAFFIC REGULATION ORDER C109**  
**St Andrew's PS, GREENOCK**  
**NO STOPPING**

Scale	:	NTS	Date	:	JUNE 2012
Prepared by	:	R.Mackay	Checked by	:	
Drawn by	:	R.Mackay	Approved by	:	
Drawing No.	:	TR/TRO/118-4	File No.	:	19/38

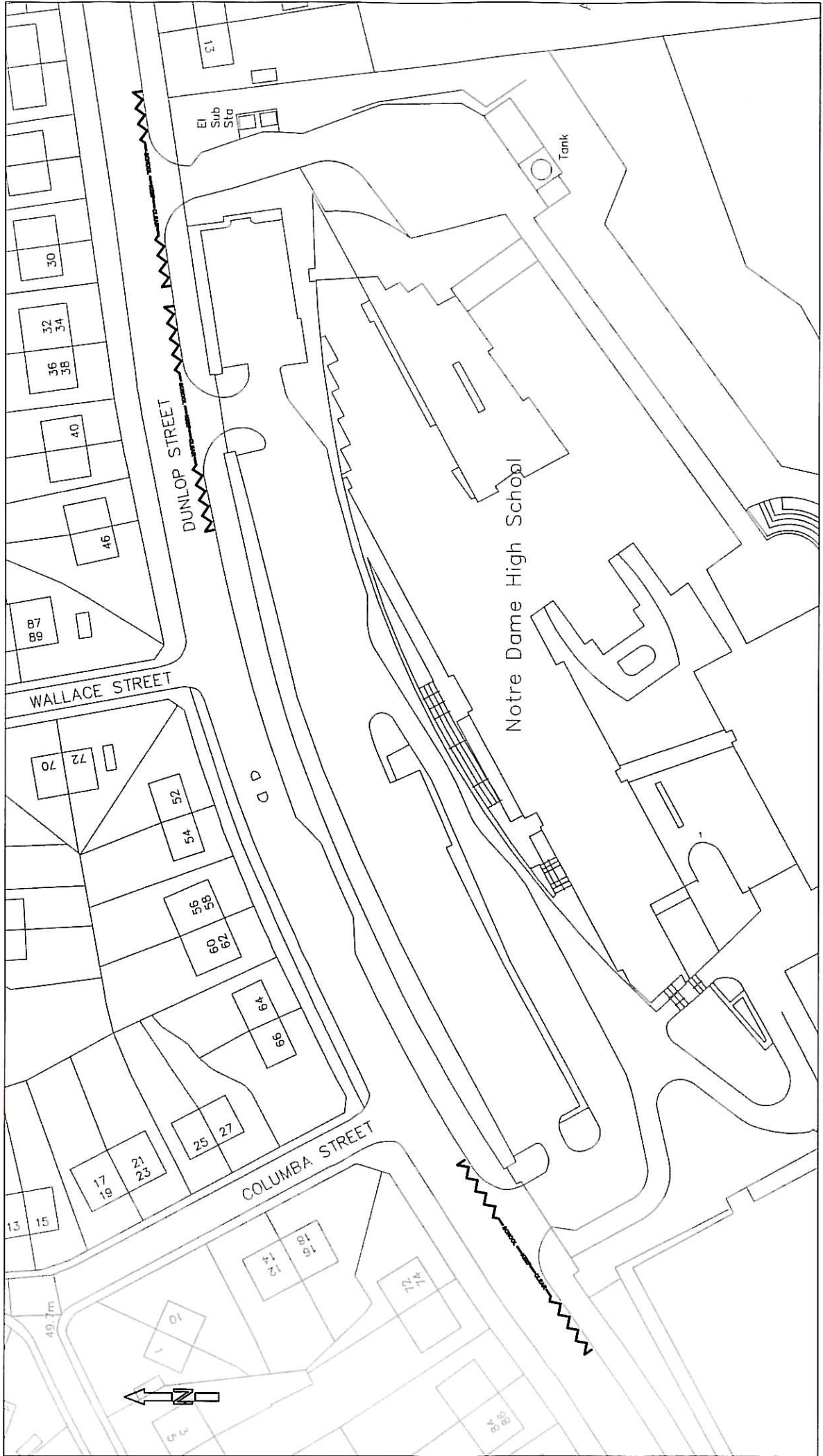


<i>Consultancy Section</i>	Original Drawing Size 297x210 (A4)	HEAD OF SERVICE Ian Moffat	 <p>This map is reproduced from Ordnance Survey material with the permission of Ordnance Survey. All rights reserved. No part of this publication may be reproduced, stored in a retrieval system, or transmitted in any form or by any means, electronic, mechanical, photocopying, recording, or by any information storage or retrieval system, without the prior written permission of Ordnance Survey. Ordnance Survey is a registered trademark of Ordnance Survey Limited. Ordnance Survey is a registered trademark of Ordnance Survey Limited.</p>	Scale : 1:500	Date : JUNE 2012
	TRAFFIC REGULATION ORDER C109 ST PATRICK'S PS, GREENOCK NO STOPPING	71 EAST HAMILTON STREET GREENOCK, PA15 2JA		Prepared by : R. Mackay	Checked by :
				Drawn by : R. Mackay	Approved by :
				Drawing No. : TR/TRO/118-5	File No. : 19/98





<p><i>Consultancy Section</i></p>	<p>HEAD OF SERVICE <b>Ian Moffat</b> 71 EAST HAMILTON STREET GREENOCK, PA15 2UA</p>	<p> Ordnance Survey This map is reproduced from Ordnance Survey material with the permission of Ordnance Survey on behalf of the Controller of Her Majesty's Stationery Office. © Crown copyright. Unauthorised reproduction infringes Crown copyright and may lead to prosecution or civil proceedings. COPYRIGHT LICENCE No. (10001421) (2007)</p>	<p><b>TRAFFIC REGULATION ORDER C109 INVERCLYDE ACADEMY, GREENOCK NO STOPPING</b></p>	<p>Scale : 1:500 Prepared by : R.Mackay Drawn by : R.Mackay Drawing No. : TR/TRO/118-6</p>	<p>Date : JUNE 2012 Checked by : Approved by : File No. : 19/38</p>
-----------------------------------	---	---	--	--	---



*Consultancy Section*  
Original Drawing Size  
297x210 (A4)

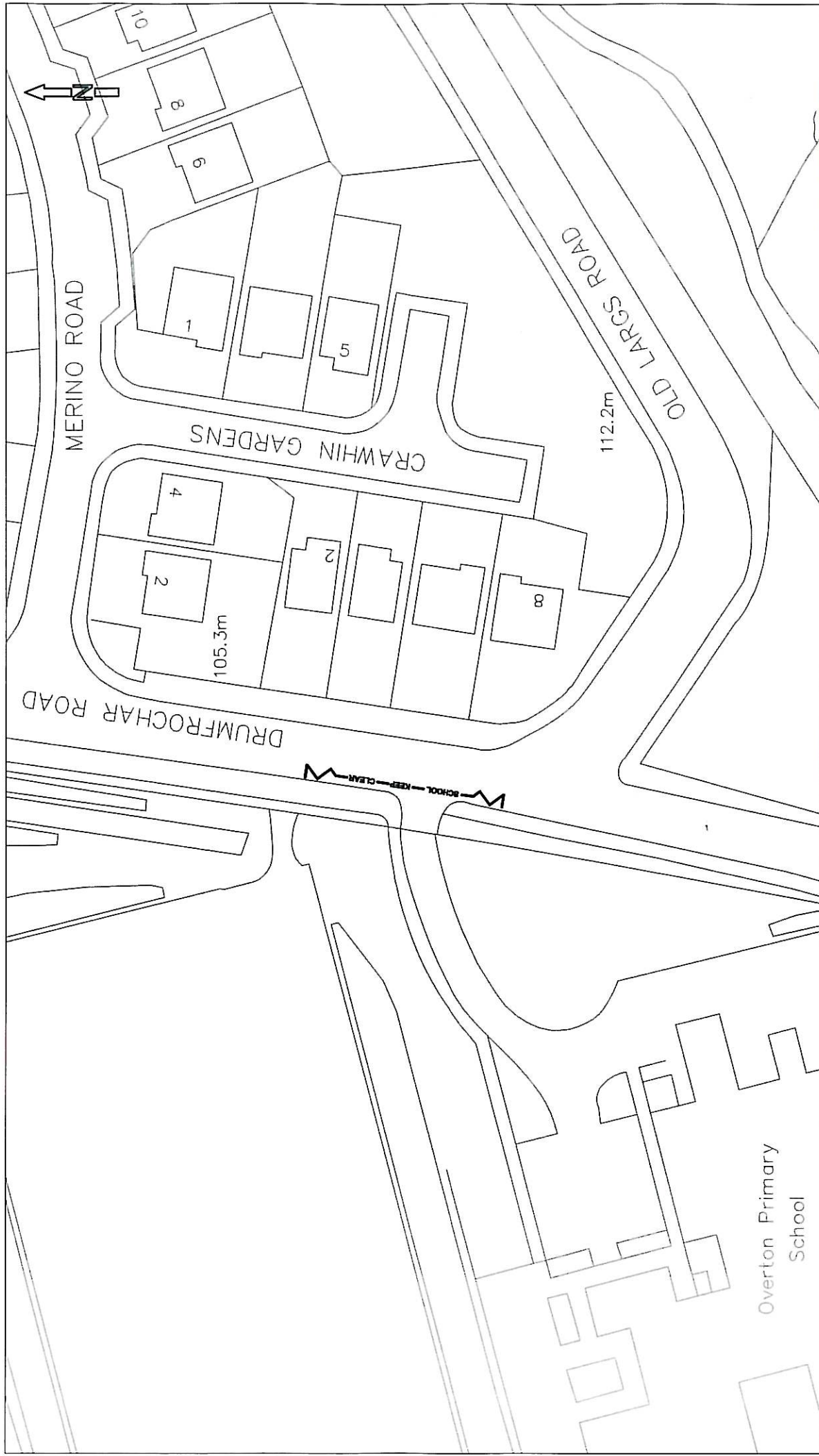
HEAD OF SERVICE  
Ian Moffat  
71 EAST HAMILTON STREET  
GREENOCK, PA15 2UA

This map is reproduced from Ordnance Survey material with the permission of Ordnance Survey on behalf of the Controller of Her Majesty's Stationery Office. Crown copyright and may be reproduced or distributed in any form or by any means without prior written permission. COPYRIGHT LICENCE No. (10001421) (2007)

**TRAFFIC REGULATION ORDER C109**  
**NOTRE DAME HS, GREENOCK**  
**NO STOPPING**

Scale	: 1:1000	Date	: JUNE 2012
Prepared by	: R.Mackay	Checked by	:
Drawn by	: R.Mackay	Approved by	:
Drawing No.	: TR/TRO/118-7	File No.	: 19/38





*Consultancy Section*  
Original Drawing Size  
297x210 (A4)

HEAD OF SERVICE  
**Ian Moffat**  
71 EAST HAMILTON STREET  
GREENOCK, PA15 2UA

 This map is reproduced from Ordnance Survey material with the permission of Ordnance Survey under license for all purposes. All rights reserved. Ordnance Survey copyright and any other rights in the map data are reserved. COPYRIGHT LICENCE No. 100013421 (2007)

**TRAFFIC REGULATION ORDER C109**  
**OVERTON PS, GREENOCK**  
**NO STOPPING**

Scale	: NTS	Date	: JUNE 2012
Prepared by	: R.Mackay	Checked by	:
Drawn by	: R.Mackay	Approved by	:
Drawing No.	: TR/TRO/118-8	File No.	: 19/38





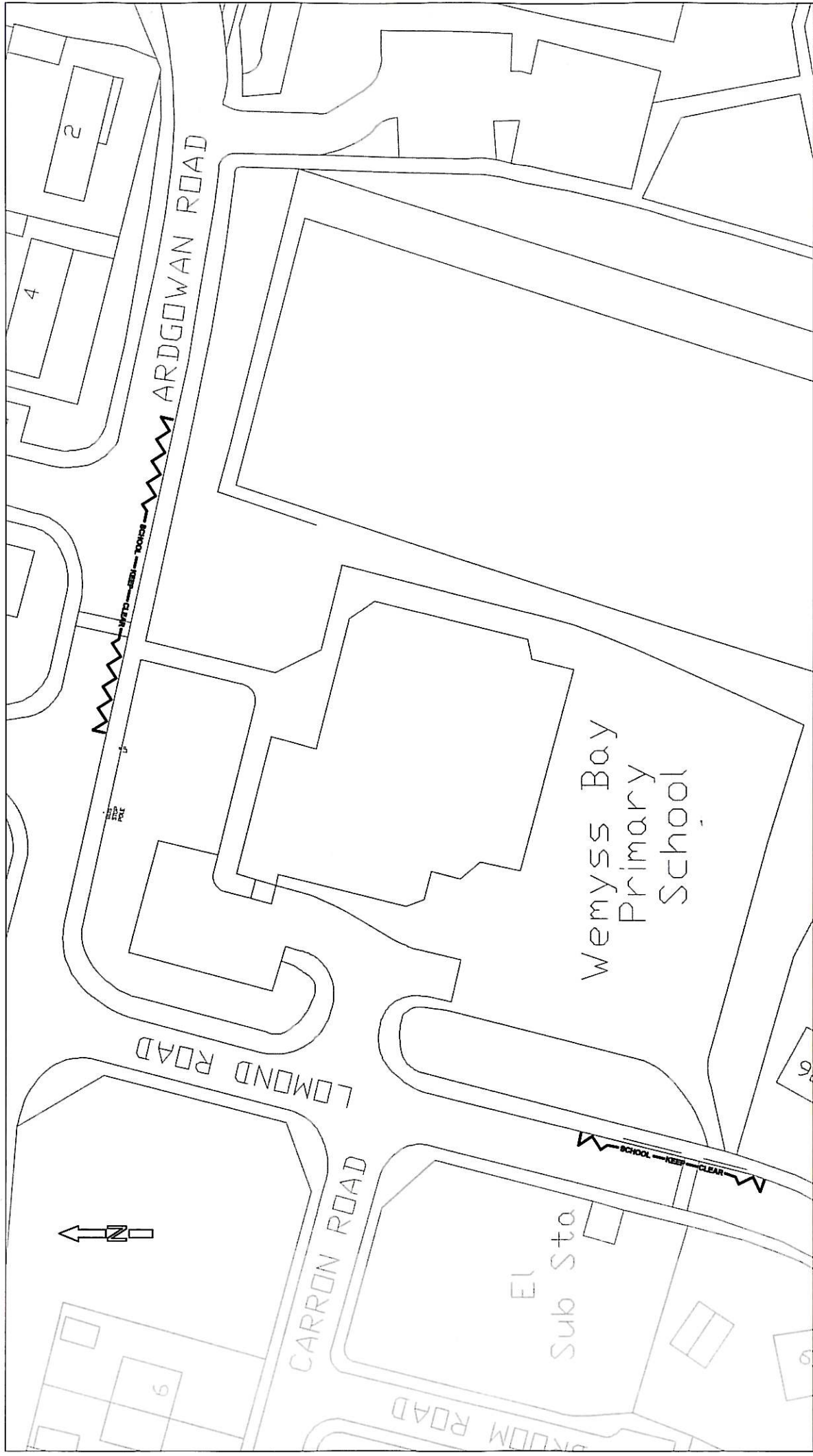
**Consultancy Section**  
Original Drawing Size  
297x210 (A4)

HEAD OF SERVICE  
**Ian Moffat**  
71 EAST HAMILTON STREET  
GREENOCK, PA15 2UA

**OS** Ordnance Survey  
This map is reproduced from Ordnance Survey material with the permission of Ordnance Survey on behalf of the Controller of Her Britannic Majesty's Stationery Office. Crown copyright and may be used to produce maps or other publications.  
COPYRIGHT LICENCE No. (10023421) (2007)

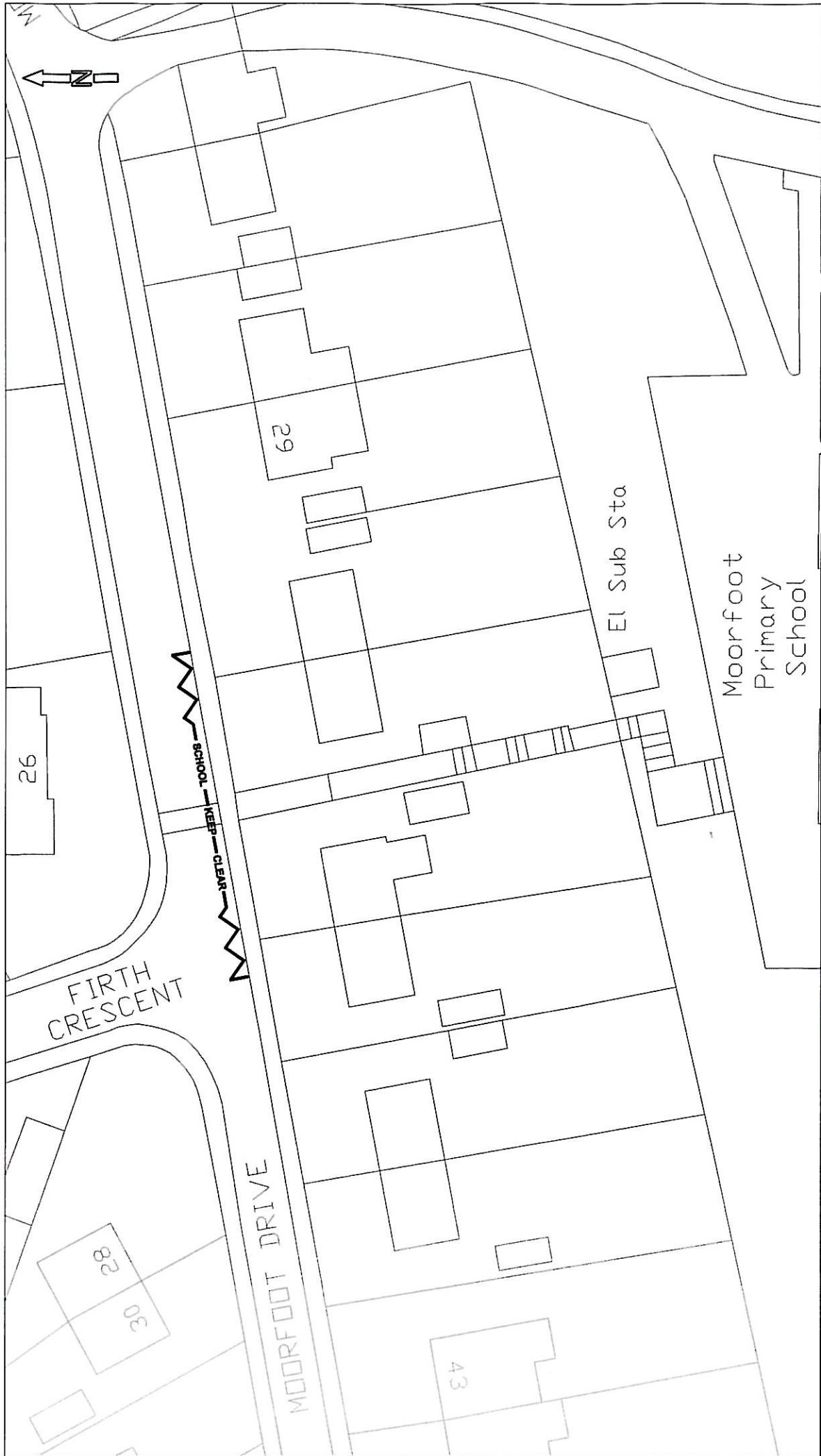
**TRAFFIC REGULATION ORDER C109**  
**ALL SAINTS PS, GREENOCK**  
**NO STOPPING**

Scale : 1:1000  
Prepared by : R.Mackay  
Drawn by : R.Mackay  
Drawing No. : TR/TRO/118-9  
Date : JUNE 2012  
Checked by :  
Approved by :  
File No. : 19/98



<p><i>Consultancy Section</i></p> <p>Original Drawing Size 297x210 (A4)</p>	<p>HEAD OF SERVICE Ian Moffat</p> <p>71 EAST HAMILTON STREET GREENOCK, PA15 2UA</p>	<p> Ordnance Survey</p> <p><small>This map is reproduced from Ordnance Survey material with the permission of Ordnance Survey on behalf of the Controller of Her Majesty's Stationary Office © Crown copyright. Unauthorised reproduction infringes Crown copyright and may lead to prosecution or civil proceedings. CORN LICENCE No. (100033401) (0807)</small></p>	<p><b>TRAFFIC REGULATION ORDER C109</b> <b>WEMYSS BAY PS, WEMYSS BAY</b> <b>NO STOPPING</b></p>	<p>Scale : NTS</p> <p>Prepared by : R. Mackay</p> <p>Drawn by : R. Mackay</p> <p>Drawing No. : TR/TRO/118-10</p>	<p>Date : JUNE 2012</p> <p>Checked by :</p> <p>Approved by :</p> <p>File No. : 19/38</p>
---	---	--	---	--	--





*Consultancy Section*

Original Drawing Size  
297x210 (A4)

HEAD OF SERVICE  
Ian Moffat

71 EAST HAMILTON STREET  
GREENOCK, PA15 2UA

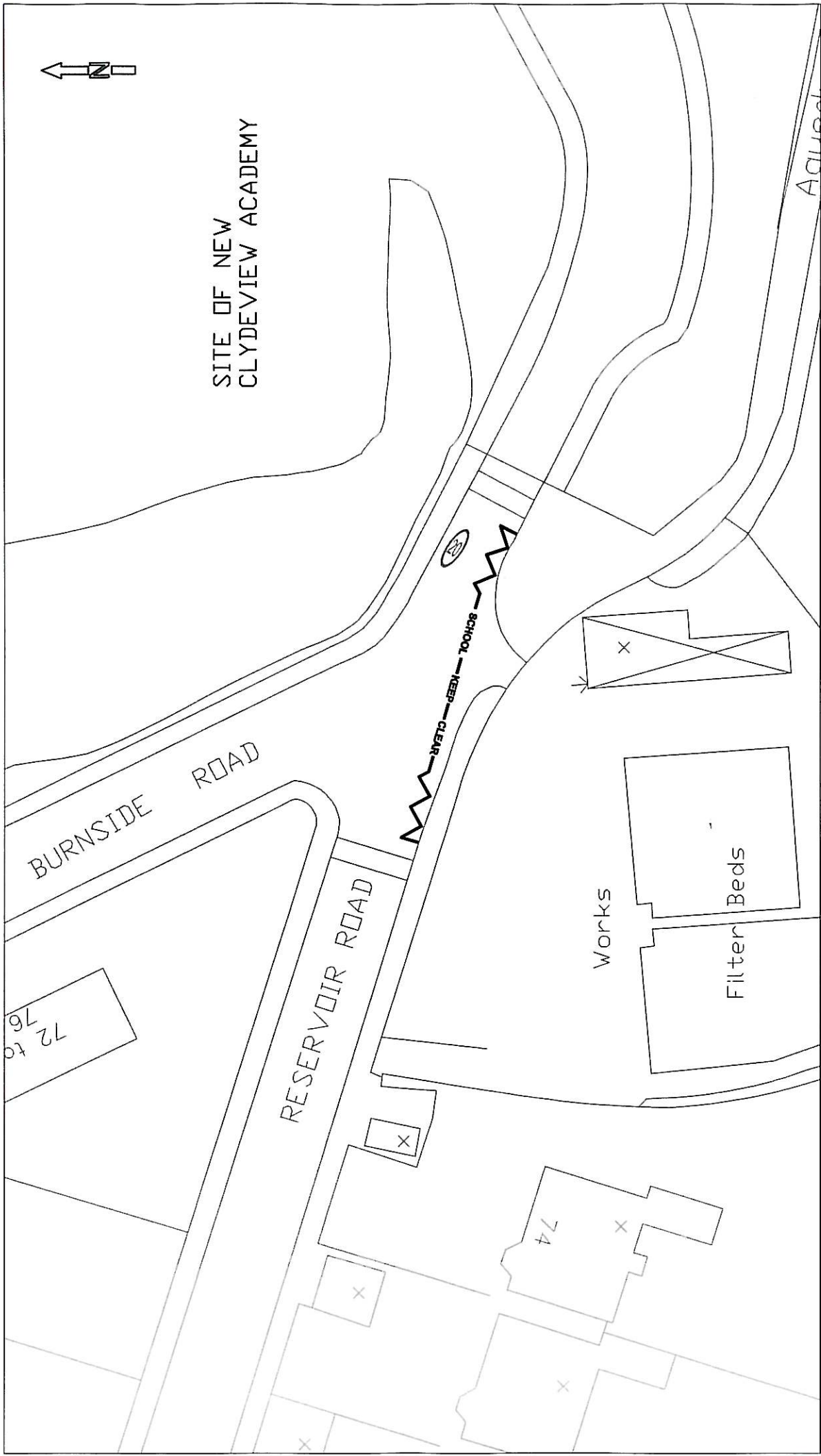


This map is reproduced from Ordnance Survey material with the permission of Ordnance Survey on behalf of the Controller of Her Majesty's Stationery Office © Crown copyright. Unauthorised reproduction infringes Crown copyright and may lead to prosecution or civil proceedings.  
CORNWALL LICENCE No. (100023431) (2007)

**TRAFFIC REGULATION ORDER C109  
MOORFOOT PS, GOUROCK  
NO STOPPING**

Scale : 1:500  
Prepared by : R.Mackay  
Drawn by : R.Mackay  
Drawing No. : TR/TRO/118-11

Date : JUNE 2012  
Checked by :  
Approved by :  
File No. : 1938



*Consultancy*  
**Section**

Original Drawing Size  
297x210 (A4)

HEAD OF SERVICE  
**Ian Moffat**  
71 EAST HAMILTON STREET  
GREENOCK, PA15 2UA

**Ordnance Survey**  
This map is reproduced from Ordnance Survey material with the permission of Ordnance Survey on behalf of the Controller of Her Majesty's Stationery Office. © Crown copyright. Unauthorised copying, publishing or reuse is prohibited. Ordnance Survey is a registered trademark of Ordnance Survey. Copyright Licence No. (100011421) (10/07)

**TRAFFIC REGULATION ORDER C'109**  
**CLYDEVIEW ACADEMY, GOUROCK**  
**NO STOPPING**

Scale : 1:500  
Prepared by : R.Mackay  
Checked by :  
Drawn by : R.Mackay  
Approved by :  
Drawing No. : TR/TRO/118-12  
Date : JUNE 2012  
File No. : 1938