

---

**Report To:** ENVIRONMENT AND REGENERATION COMMITTEE      **Date:** 25 OCTOBER 2012

**Report By:** CORPORATE DIRECTOR ENVIRONMENT REGENERATION AND RESOURCES      **Report No:** LA/892/12

**Contact Officer:** JOANNA DALGLEISH      **Contact No:**01475 712123

**Subject:** PROPOSED TRAFFIC REGULATION ORDER –  
THE INVERCLYDE VARIOUS LOCATIONS INVERCLYDE (NO STOPPING) ORDER 2012

---

## 1.0 PURPOSE

1.1 Local Authorities are empowered to make Orders under the Road Traffic Regulation and Roads (Scotland) Acts 1984 and under the Council's Scheme of Administration the Head of Environmental & Commercial Services is responsible for the making, implementation and review of Traffic Management Orders and Traffic Regulation Orders.

## 2.0 BACKGROUND

2.1 There is a continuing problem with traffic congestion and inappropriate parking at school entrances during the "school run". Yellow zig-zag "School Keep Clear" markings have been placed at locations outside schools but they are advisory only and cannot be enforced by Strathclyde Police. Following discussions with Strathclyde Police and Education Services it is proposed to promote a Traffic Regulation Order which will prohibit stopping on these markings and permit Strathclyde Police to enforce the restrictions.

2.2 There are no Traffic Regulation Orders in force at any of the locations referred to.

2.3 The proposed Traffic Regulation Order will introduce No Stopping between 8.00am and 5.00pm Monday to Friday outside 12 schools in Inverclyde.

2.4 The proposals have been advertised in the Greenock Telegraph and full details of the proposals have been made available for public inspection during normal office hours at the offices of the Head of Environmental & Commercial Services, the Head of Legal & Democratic Services and at all Inverclyde Libraries. A copy of the draft Order is appended hereto for Members' information. Appendix

2.5 No objections to the proposals have been received and, accordingly, the Committee is requested to approve the Order.

2.6 The Committee is asked to note that, if approved, the Order may not be implemented until the making of the Order has been advertised to allow any persons who so wish a period of six weeks to question the validity of the Order in terms of the Road Traffic Regulation Act 1984.

## 3.0 RECOMMENDATION

3.1 That the Committee recommend to The Inverclyde Council the making of The Inverclyde Various Locations Inverclyde (No Stopping) Order 2012 and remit it to the Head of Environmental & Commercial Services and Head of Legal & Democratic Services to arrange for its implementation.

**Legal & Democratic Services**

APPENDIX

**THE INVERCLYDE COUNCIL**  
**THE INVERCLYDE VARIOUS LOCATIONS,**  
**INVERCLYDE (NO STOPPING) ORDER 2012**  
**TRAFFIC REGULATION ORDER**

DRAFT

**THE INVERCLYDE COUNCIL**  
**THE INVERCLYDE VARIOUS LOCATIONS, INVERCLYDE (NO STOPPING) ORDER 2012**

The Inverclyde Council in exercise of the powers conferred on them by the Road Traffic Regulation Act 1984 ("the Act") and of all other enabling powers and after consultation with the Chief Constable of Strathclyde Police in accordance with Part III of Schedule 9 to the Act hereby make the following Order.

1. This Order may be cited as "The Inverclyde Various Locations, Inverclyde (No Stopping) Order 2012 and shall come into operation on \*\*\*\*\*.

2. In this Order the following expressions have the meanings hereby assigned to them:

"emergency service vehicle" means a vehicle being used by Police, Fire and Rescue Services, Ambulance Services or a Civil Defence Organisation for the purpose of saving life or extinguishing fire or meeting any other like emergency;

"specified length of road" means a length of road specified in the Schedule to this order;

"vehicle" unless the context otherwise requires, means a vehicle of any description and includes a machine or implement of any kind drawn or propelled along roads whether or not by mechanical power;

"Council" means The Inverclyde Council;

3. Save as provided in Article 4 of this Order no person shall, except upon the direction or with the permission of a police constable in uniform, cause or permit any vehicle to stop or wait between 8.00am and 5.00pm Monday to Friday in any of the lengths of road specified in the Schedule and plan annexed to this Order.

4. Nothing in Article 3 of this Order shall:

(a) Prevent any person from causing or permitting a vehicle to stop or wait in any of the lengths of road referred to in that Article:-

(i) if the vehicle is an emergency services vehicle; or

(ii) if the vehicle is prevented from proceeding by circumstances beyond the driver's control or which has to be stopped in order to avoid injury or damage to persons or property

Sealed with the Common Seal of The Inverclyde Council and subscribed for them and on their behalf by

**THE INVERCLYDE COUNCIL  
THE INVERCLYDE VARIOUS LOCATIONS, INVERCLYDE (NO STOPPING) ORDER 2012**

**Statement of Reasons for Proposing to Make  
the Above Order**

It is considered necessary to make the above Order to avoid danger to persons and other traffic using the road.

DRAFT

## SCHEDULE

### VARIOUS LOCATIONS, INVERCLYDE

#### NO STOPPING Mon – Fri 8am – 5pm

Length of Road in Inverclyde  
within the Town of Port Glasgow

Side of Road to which  
Restriction applies

#### **Newark Primary School**

Bridgend Avenue

From a point 25 metres northwest of the extended northwest kerbline of Kilmacolm Road northwestwards for a distance of 37.56 metres or thereby.

Northeast

From a point 63.26 metres northwest of the extended northwest kerbline of Kilmacolm Road northwestwards for a distance of 43.56 metres or thereby.

Northeast

#### **St Michael's Primary School**

Bridgend Avenue

From a point 23 metres southeast of the extended southeast kerbline of Cardross Crescent southeastwards for a distance of 43.56 metres or thereby.

Northeast

From a point 66.66 metres southeast of the extended southeast kerbline of Cardross Crescent southeastwards for a distance of 25.56 metres or thereby.

Northeast

Cardross Avenue

From a point 31 metres northeast of the extended north kerbline of Bridgend Avenue northwards for a distance of 43.56 metres or thereby.

East

Length of Road in Inverclyde  
within the Village of Inverkip

Side of Road to which  
Restriction applies

#### **Inverkip Primary School**

Station Road

From a point 13 metres northwest of the extended southeast kerbline of Fran Terrace northwestwards for a distance of 25.56 metres or thereby.

Northeast

## SCHEDULE

### VARIOUS LOCATIONS, INVERCLYDE

#### NO STOPPING Mon – Fri 8am – 5pm

Length of Road in Inverclyde  
within the Town of Greenock

Side of Road to which  
Restriction applies

#### **St Andrew's Primary School**

##### Chester Road

From a point 10.5 metres southwest of the extended southwest kerbline of York Road southwestwards for a distance of 25.56 metres or thereby.

Southeast

From a point 81.06 metres southwest of the extended southwest kerbline of York Road southwestwards for a distance of 25.56 metres or thereby.

Southeast

#### **St Patrick's Primary School**

##### Broomhill Street

From a point 8 metres north of the extended north kerbline of Cornhaddock Street northwards for a distance of 25.56 metres or thereby.

West

#### **Inverclyde Academy**

##### Cumberland Road

From a point 6 metres east of the extended east kebline of the access road to Ravenscraig Stadium eastwards for a distance of 37.56 metres or thereby.

South

#### **Notre Dame High School**

##### Dunlop Street

From a point 11 metres southwest of the extended southwest kerbline of Columba Street southwestwards for a distance of 43.56 metres or thereby.

Southeast

From a point 23.5 metres east of the extended east kerbline of Wallace Street eastwards for a distance of 43.56 metres or thereby.

South

From a point 70.76 metres east of the extended east kerbline of Wallace Street eastwards for a distance of 37.56 metres or thereby.

South

## SCHEDULE

### VARIOUS LOCATIONS, INVERCLYDE

#### NO STOPPING Mon – Fri 8am – 5pm

Length of Road in Inverclyde  
within the Town of Greenock

Side of Road to which  
Restriction applies

#### **Overton Primary School**

Drumfrochar Road

From a point 33 metres south of the extended south kerbline of Merino Road southwards for a distance of 25.56 metres or thereby.

West

#### **All Saint's Primary School**

Blairmore Road

From a point 9 metres from the extended northeast kerbline of Kilmacolm Road northeastwards for a distance of 43.56 metres or thereby.

Southeast

From a point 52.66 metres from the extended northeast kerbline of Kilmacolm Road northeastwards for a distance of 43.56 metres or thereby.

Southeast

From a point 39 metres northwest of the extended northwest kerbline of Strathblane Road northwestward for a distance of 43.56 metres or thereby.

Southwest

Length of Road in Inverclyde  
within the Village of Wemyss Bay

Side of Road to which  
Restriction applies

#### **Wemyss Bay Primary School**

Ardgowan Road

From a point 36 metres east of the extended east kerbline of Lomond Road eastwards for a distance of 43.56 metres or thereby.

South

Lomond Road

From a point 24.5 metres south of the extended south kerbline of Carron Road southwards for a distance of 25.56 metres or thereby.

East

## SCHEDULE

### VARIOUS LOCATIONS, INVERCLYDE

NO STOPPING Mon – Fri 8am – 5pm

Length of Road in Inverclyde  
within the Town of Gourock

Side of Road to which  
Restriction applies

#### **Moorfoot Primary School**

Moorfoot Drive

From a point 1 metre east of the extended west kerblineline of Firth Crescent eastwards for a distance of 31.56 metres or thereby.

South

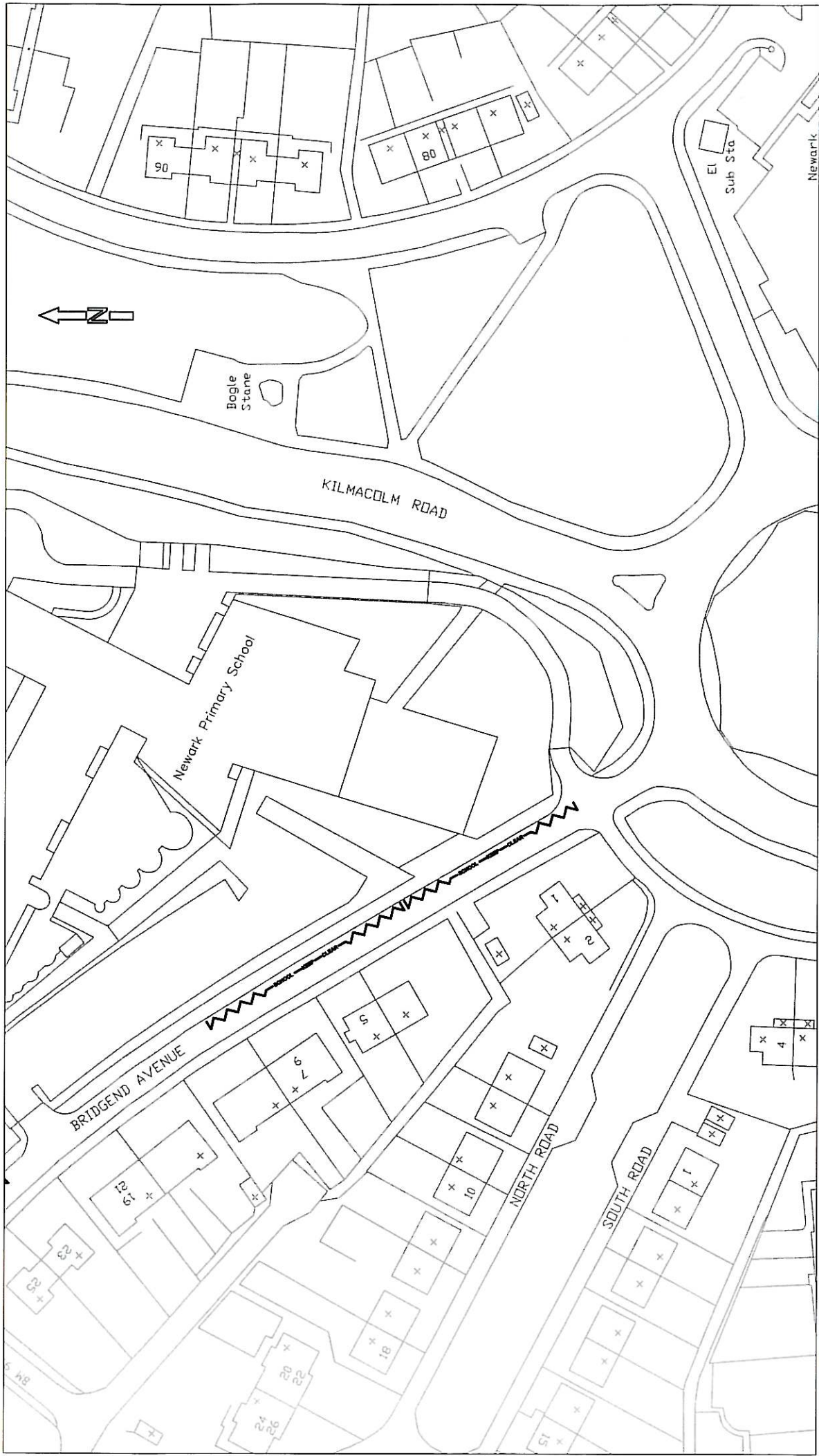
#### **Clydeview Academy**

Reservoir Road

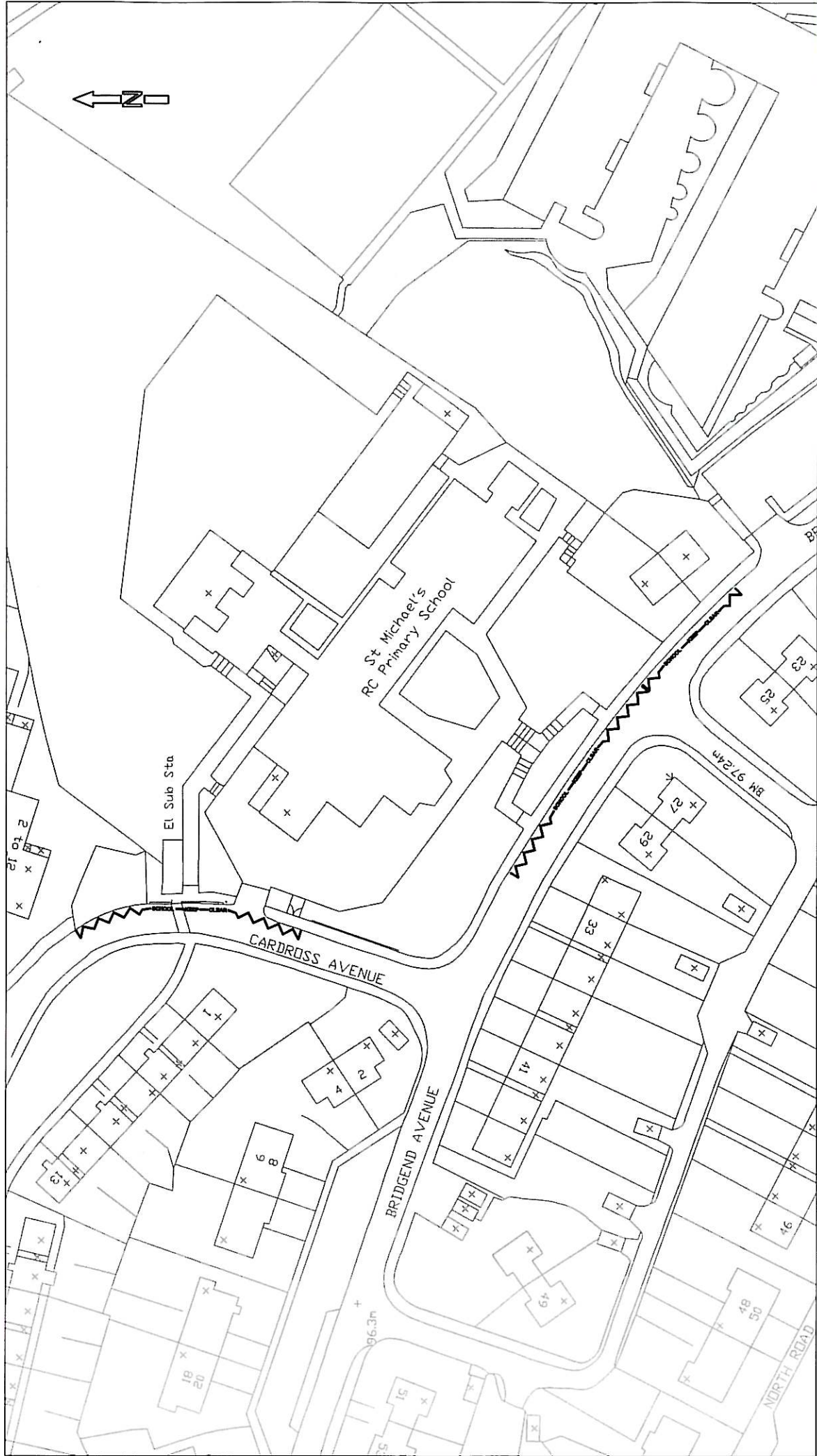
From a point 6 metres from the eastern termination of Reservoir Road northwestwards for a distance of 31.56 metres or thereby.

Southwest





<p><i>Consultancy Section</i></p> <p>Original Drawing Size 297x210 (A1)</p>	<p>HEAD OF SERVICE <b>Ian Moffat</b> 71 EAST HAMILTON STREET GREENOCK, PA15 2UA</p>	<p> Ordnance Survey This map is reproduced from Ordnance Survey material with the permission of Ordnance Survey on behalf of the Controller of Her Majesty's Stationery Office © Crown copyright. Unauthorised copying is prohibited. Ordnance Survey copyright and any other copyright notices apply. COPYRIGHT LICENCE No. (10001341) (0407)</p>	<p><b>TRAFFIC REGULATION ORDER C109 NEWARK PS, PORT GLASGOW NO STOPPING</b></p>	<p>Scale : 1:1000 Prepared by : R.Mackay Drawn by : R.Mackay Drawing No. : TR/TRO/118-1</p> <p>Date : JUNE 2012 Checked by : Approved by : File No. : 1938</p>
---	---	---	---	--



*Consultancy Section*  
Original Drawing Size  
297x210 (A4)

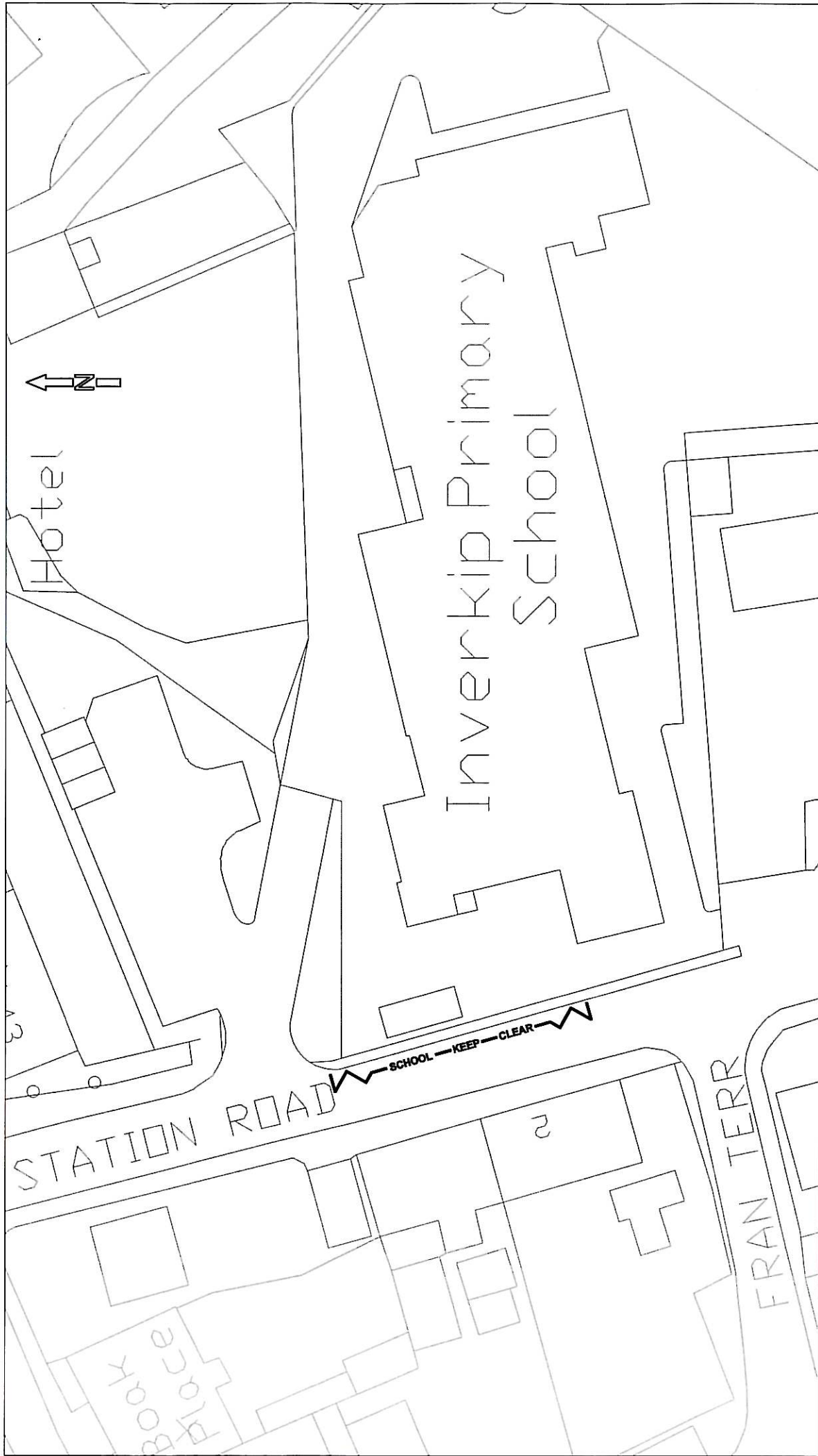
HEAD OF SERVICE  
Ian Moffat  
71 EAST HAMILTON STREET  
GREENOCK, PA15 2UA

**Ordnance Survey**  
This map is reproduced from Ordnance Survey material with the permission of Ordnance Survey on behalf of the Controller of Her Majesty's Stationery Office. © Crown copyright. Unauthorised reproduction infringes Crown copyright and may lead to prosecution or COPYRIGHT LICENCE No. (100013421) (0807)

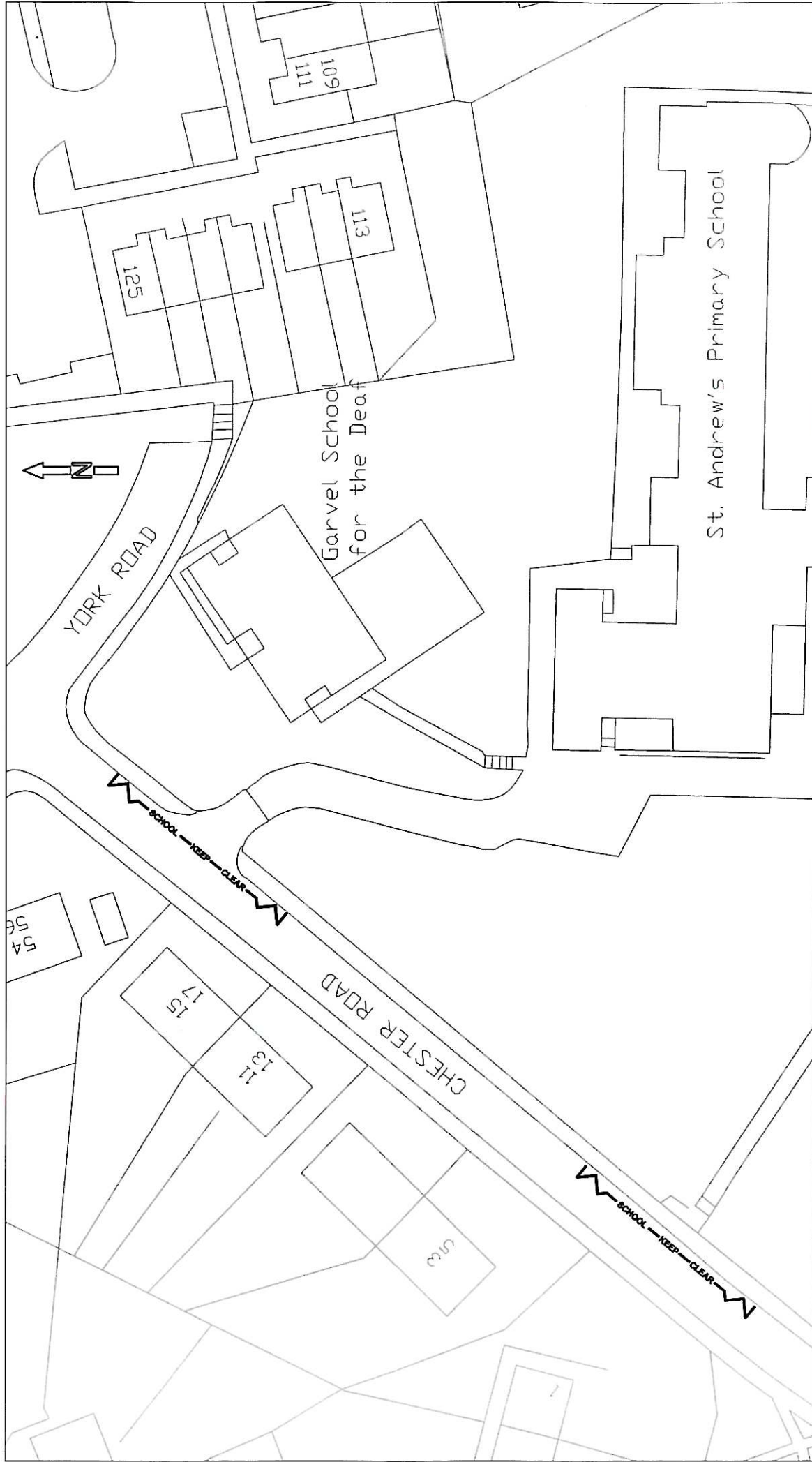
**TRAFFIC REGULATION ORDER C109**  
**St MICHAEL'S PS, PORT GLASGOW**  
**NO STOPPING**

Scale	: 1:1000	Date	: JUNE 2012
Prepared by	: R.Mackay	Checked by	:
Drawn by	: R.Mackay	Approved by	:
Drawing No.	: TR/TRO/118-2	File No.	: 1938





<p><i>Consultancy Section</i></p> <p>Original Drawing Size 297x210 (A3)</p>	<p>HEAD OF SERVICE Ian Moffat</p> <p>71 EAST HAMILTON STREET GREENOCK, PA15 2UA</p>	<p> <b>Ordnance Survey</b></p> <p><small>This map is reproduced from Ordnance Survey material with the permission of Ordnance Survey on behalf of the Controller of Her Majesty's Stationary Office © Crown copyright. Unauthorised reproduction infringes Crown copyright and may lead to prosecution or civil liability. LICENCE No. (100033231) (2007)</small></p>	<p><b>TRAFFIC REGULATION ORDER C109 INVERKIP PS, INVERKIP NO STOPPING</b></p>	<p>Scale : 1:500</p> <p>Prepared by : R.Mackay</p> <p>Drawn by : R.Mackay</p> <p>Drawing No. : TR/TRO/118-3</p> <p>Date : JUNE 2012</p> <p>Checked by :</p> <p>Approved by :</p> <p>File No. : 1938</p>
---	---	--	---	---



*Consultancy Section*  
Original Drawing Size  
297x210 (A4)

HEAD OF SERVICE  
Ian Moffat  
71 EAST HAMILTON STREET  
GREENOCK, PA15 2UA

 **Ordnance Survey**  
This map is reproduced from Ordnance Survey material with the permission of Ordnance Survey on behalf of the Controller of Her Majesty's Stationery Office © Crown copyright. Unauthorised reproduction infringes Crown copyright and may lead to prosecution or civil liability. LICENCE No. (08003431) (0807)

**TRAFFIC REGULATION ORDER C109**  
**St ANDREWS PS, GREENOCK**  
**NO STOPPING**

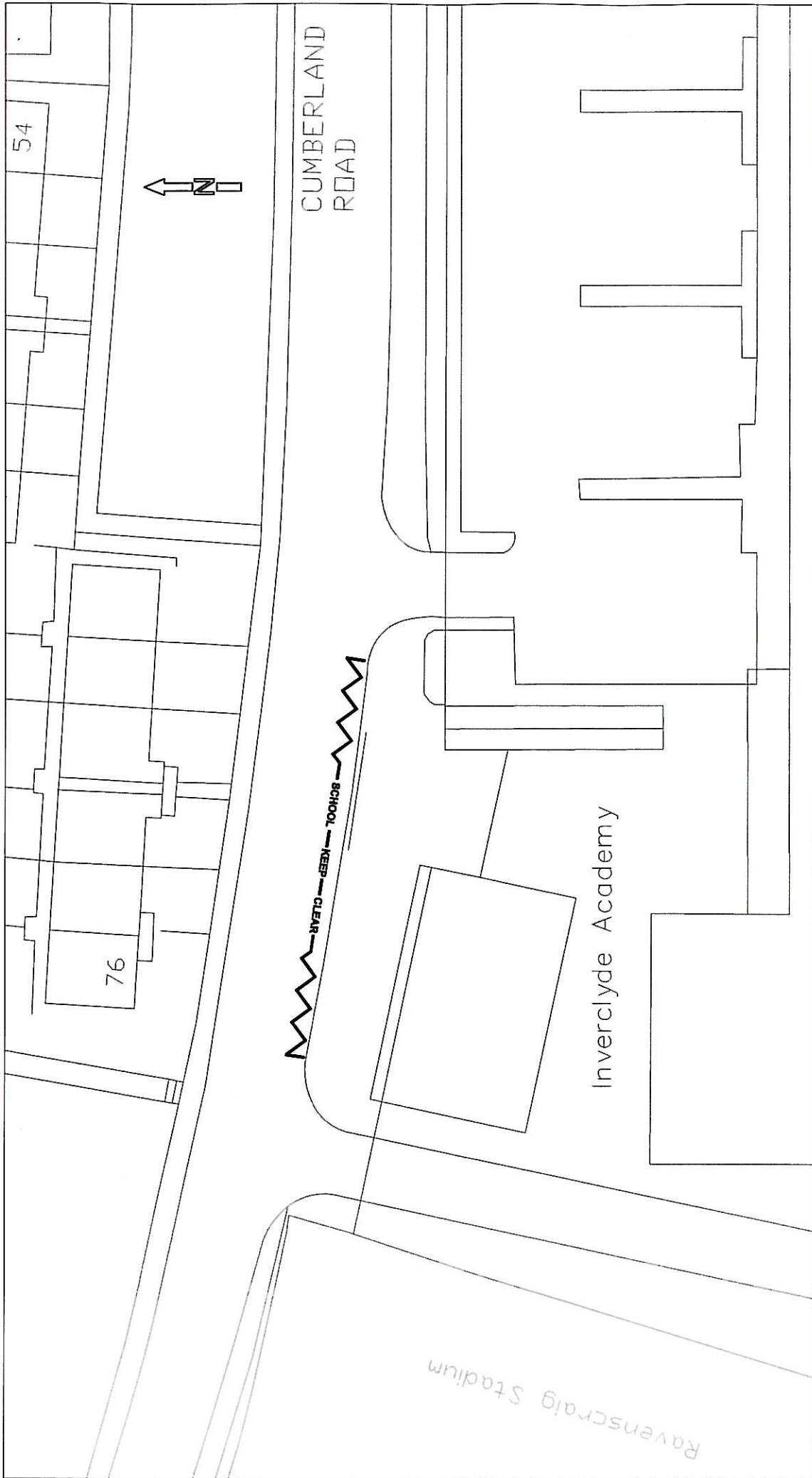
Scale : NTS  
Prepared by : R.Mackay  
Drawn by : R.Mackay  
Drawing No. : TR/TRO/118-4

Date : JUNE 2012  
Checked by :  
Approved by :  
File No. : 19/38



<p><i>Consultancy Section</i></p>	<p>HEAD OF SERVICE Ian Moffat</p>	<p> Ordnance Survey This map is reproduced from Ordnance Survey records and is the property of Ordnance Survey. It is not to be used for any purpose other than that for which it was prepared. Ordnance Survey is not responsible for any errors or omissions in this drawing and any liability for such errors or omissions shall be that of the user.</p>	<p><b>TRAFFIC REGULATION ORDER C109</b> <b>St PATRICK'S PS, GREENOCK</b> <b>NO STOPPING</b></p>	<p>Scale : 1:500 Prepared by : R.Macklay Drawn by : R.Macklay Drawing No. : TR/TRO/118-5</p>	<p>Date : JUNE 2012 Checked by : Approved by : File No. : 19/38</p>
<p>Original Drawing Size 297x210 (A4)</p>	<p>71 EAST HAMILTON STREET GREENOCK, PA15 2UA</p>	<p>Copyright Licence No. (100232411) (0007)</p>			





*Consultancy Section*

Original Drawing Size  
297x210 (A4)

HEAD OF SERVICE  
Ian Moffat

71 EAST HAMILTON STREET  
GREENOCK, PA15 2UA

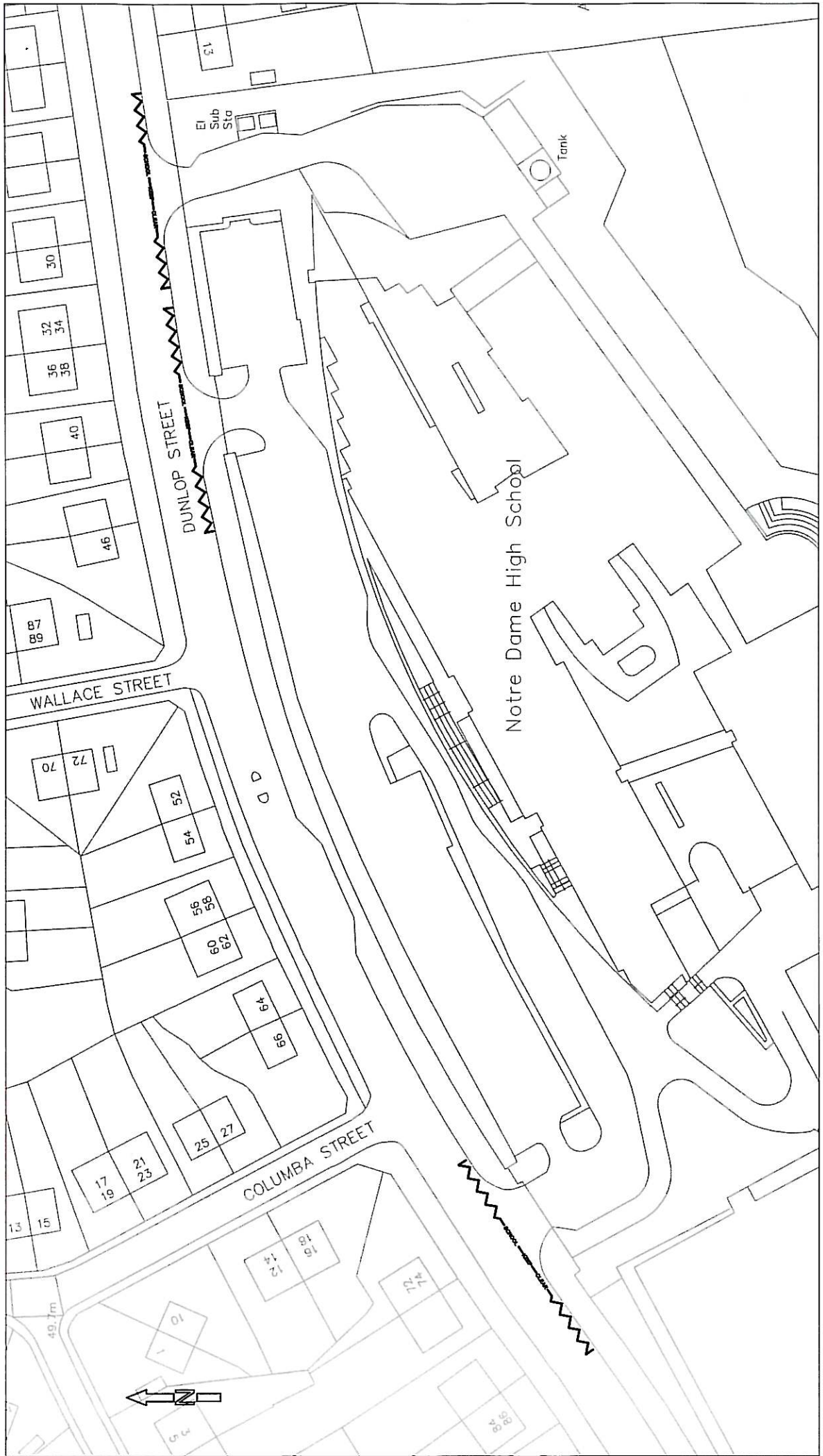


This map is reproduced from Ordnance Survey material with the permission of Ordnance Survey on behalf of the Controller of Her Majesty's Stationery Office © Crown copyright. Unauthorised copying is prohibited. Copyright Licence No. (10001341) (0007)

**TRAFFIC REGULATION ORDER C'109  
INVERCLYDE ACADEMY, GREENOCK  
NO STOPPING**

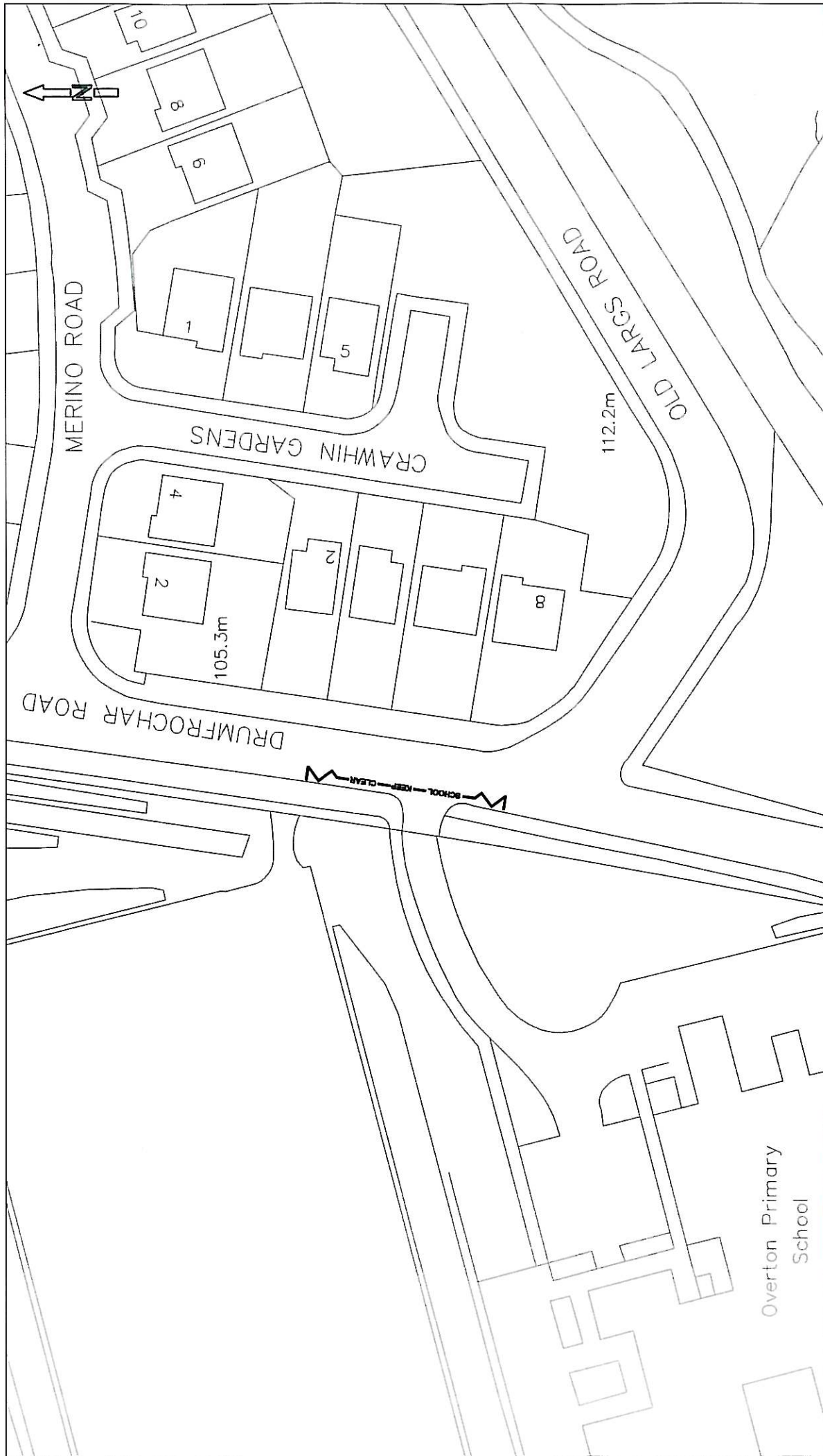
Scale : 1:500  
Prepared by : R.Mackay  
Drawn by : R.Mackay  
Drawing No. : TR/TRO/119-6

Date : JUNE 2012  
Checked by :  
Approved by :  
File No. : 19/38



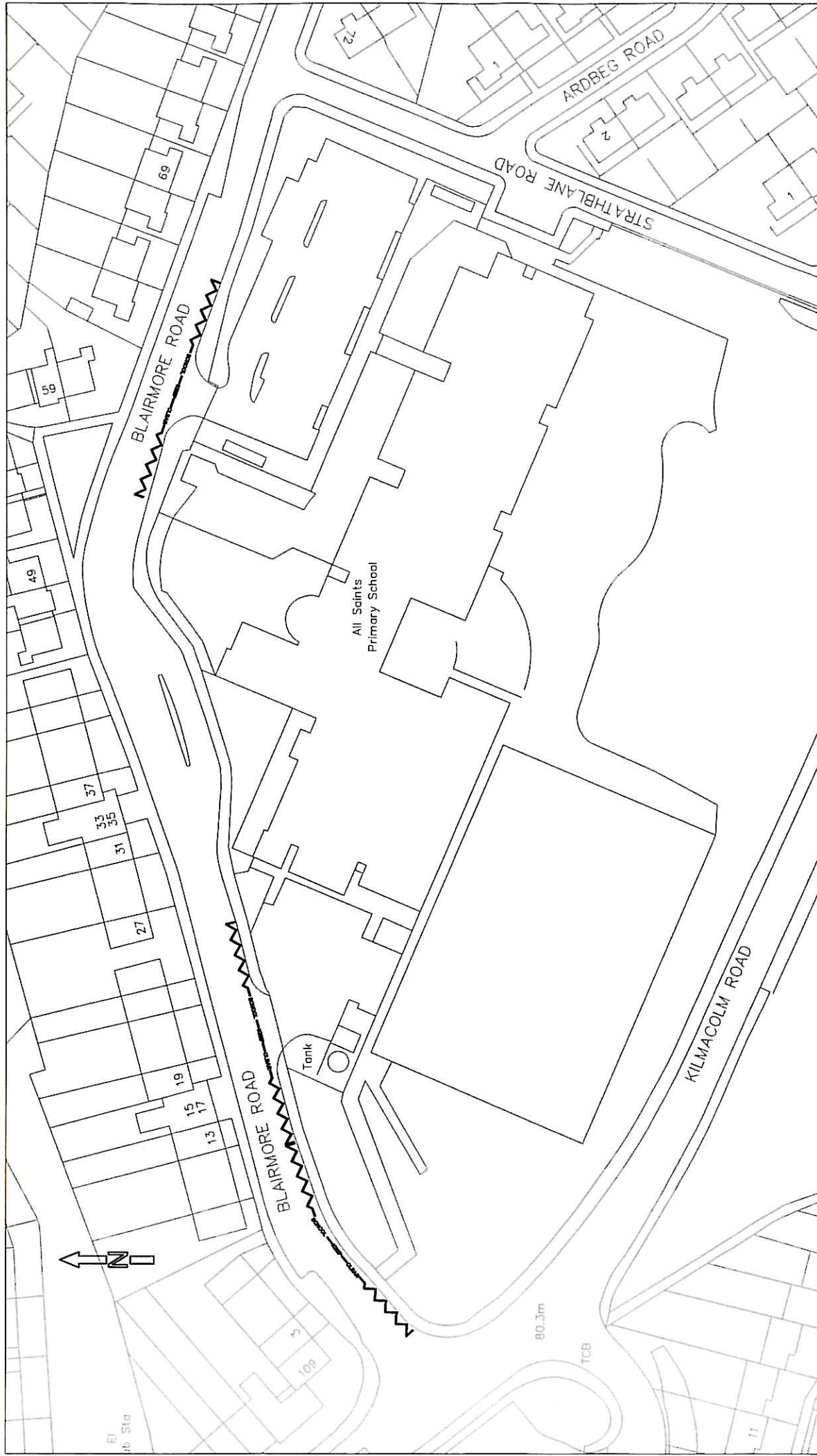
<p><i>Consultancy Section</i></p> <p>Original Drawing Size 297x210 (A4)</p>	<p>HEAD OF SERVICE Ian Moffat</p> <p>71 EAST HAMILTON STREET GREENOCK, PA15 2UA</p>		<p><b>OS</b> Ordnance Survey</p> <p><small>This map is reproduced from Ordnance Survey material with the permission of Ordnance Survey on behalf of the Controller of Her Majesty's Stationery Office. All rights reserved. No part of this publication may be reproduced, stored in a retrieval system or transmitted in any form or by any means, electronic, mechanical, photocopying, recording or otherwise, without the prior written permission of Ordnance Survey. Ordnance Survey is a registered trademark of Ordnance Survey Limited. COPYRIGHT LICENCE No. (000032421) (0097)</small></p>	<p><b>TRAFFIC REGULATION ORDER C109</b> <b>NOTRE DAME HS, GREENOCK</b> <b>NO STOPPING</b></p>		<p>Scale : 1:1000</p>	<p>Date : JUNE 2012</p>
	<p>Prepared by : R.Macklay</p> <p>Drawn by : R.Macklay</p> <p>Drawing No. : TR/TRO/118-7</p>			<p>Checked by :</p> <p>Approved by :</p> <p>File No. : 19/38</p>			



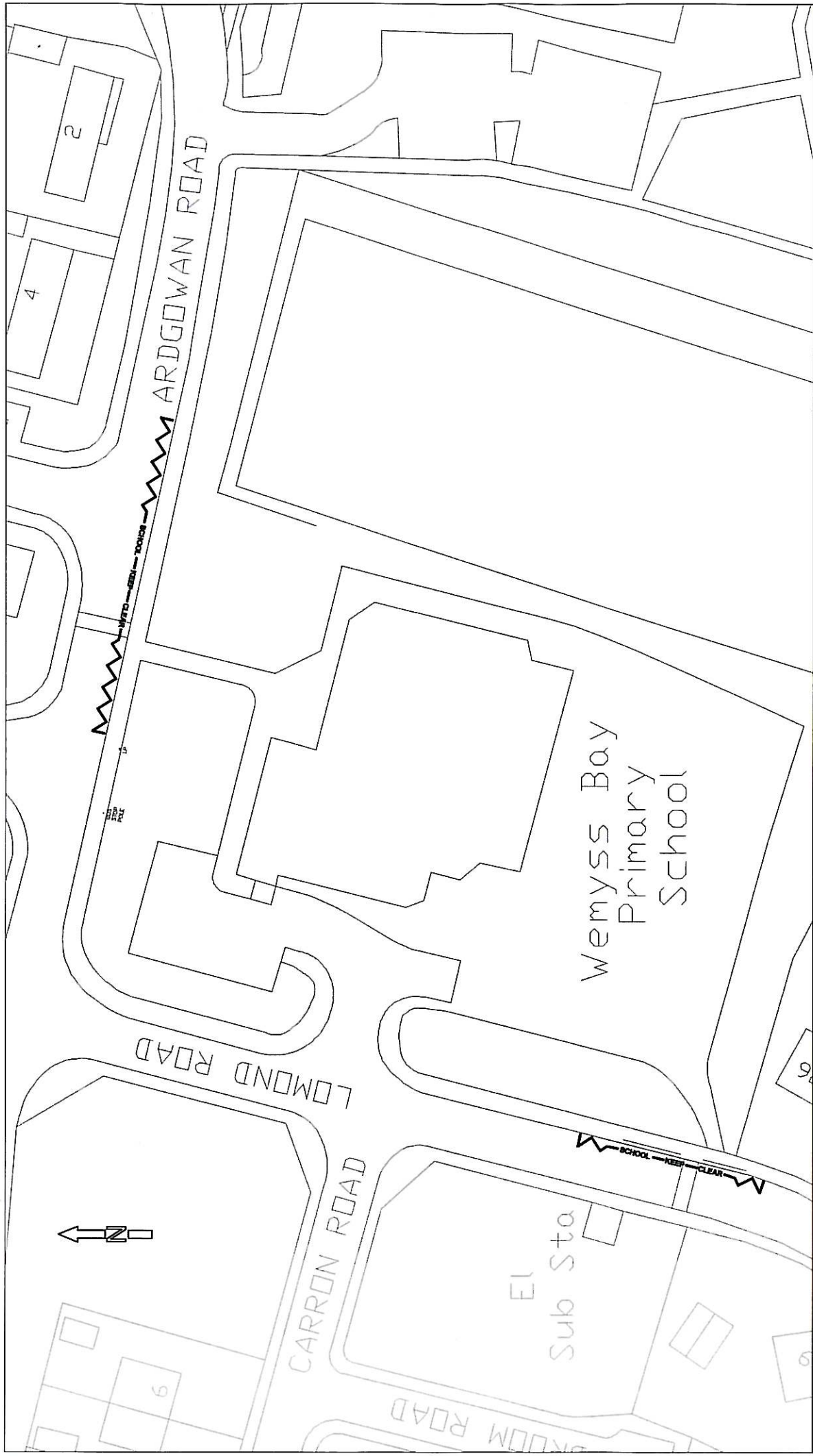


<i>Consultancy Section</i>	Original Drawing Size 297x210 (A4)	HEAD OF SERVICE Ian Moffat 71 EAST HAMILTON STREET GREENOCK, PA15 2UA	<p>This map is reproduced from Ordnance Survey material with the permission of Ordnance Survey on behalf of Her Majesty's Stationery Office. © Crown copyright. Unauthorised reproduction infringes Crown copyright and may lead to prosecution or civil proceedings. COPYRIGHT LICENCE No. (100024411) (2007)</p>	Scale : NTS	Date : JUNE 2012
				Prepared by : R.Mackay	Checked by :
			Drawn by : R.Mackay	Approved by :	File No. : 19/08
TRAFFIC REGULATION ORDER C109 OVERTON PS, GREENOCK NO STOPPING					



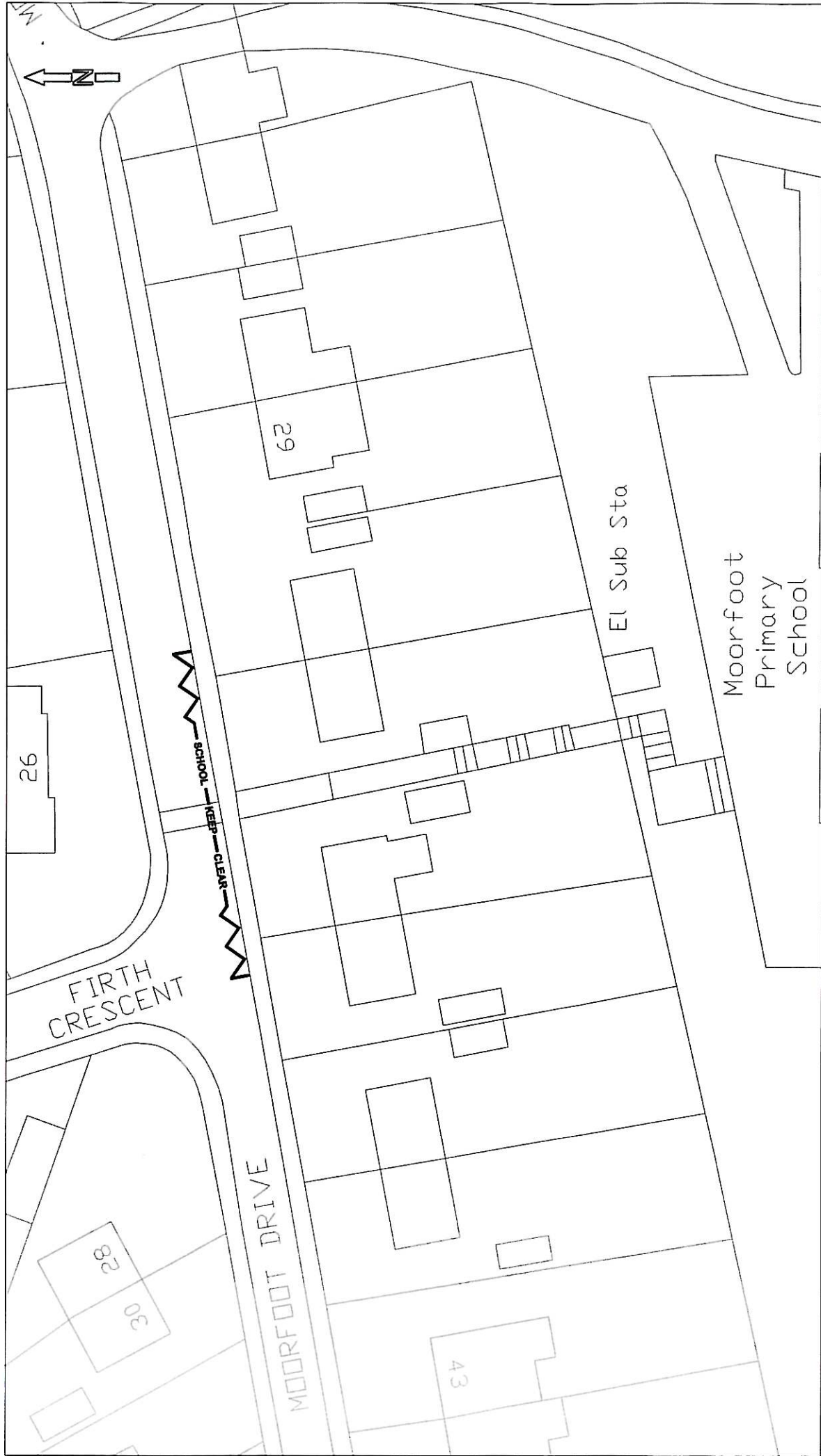


<p><i>Consultancy Section</i></p> <p>Original Drawing Size 297x210 (A4)</p>	<p>HEAD OF SERVICE <b>ian Moffat</b></p> <p>71 EAST HAMILTON STREET GREENOCK, PA15 2UA</p>	<p> Ordnance Survey</p> <p><small>This map is reproduced from Ordnance Survey master data, which is the property of Ordnance Survey. It is reproduced here by permission of Ordnance Survey. All rights reserved. Ordnance Survey Licence No. (080032411) (0807)</small></p>	<p><b>TRAFFIC REGULATION ORDER C109 ALL SAINTS PS, GREENOCK NO STOPPING</b></p>	<p>Scale : 1:1000</p> <p>Prepared by : R.Mackay</p> <p>Drawn by : R.Mackay</p> <p>Drawing No. : TR/TRO/118-9</p>	<p>Date : JUNE 2012</p> <p>Checked by :</p> <p>Approved by :</p> <p>File No. : 19/38</p>
---	--	--	---	--	--



<p><i>Consultancy Section</i></p> <p>Original Drawing Size 297x210 (A1)</p>	<p>HEAD OF SERVICE Ian Moffat</p> <p>71 EAST HAMILTON STREET GREENOCK, PA15 2UA</p>	<p> <b>Ordnance Survey</b></p> <p><small>This map is reproduced from Ordnance Survey material with the permission of Ordnance Survey on behalf of the Controller of Her Majesty's Stationary Office © Crown copyright. Unauthorised reproduction infringes Crown copyright and may lead to prosecution or CIVIL PENALTY LICENCE No. (88863343), (0807)</small></p>	<p><b>TRAFFIC REGULATION ORDER C109</b> <b>WEMYSS BAY PS, WEMYSS BAY</b> <b>NO STOPPING</b></p>	<p>Scale : NTS</p> <p>Prepared by : R.Mackay</p> <p>Drawn by : R.Mackay</p> <p>Drawing No. : TR/TRO/118-10</p> <p>Date : JUNE 2012</p> <p>Checked by :</p> <p>Approved by :</p> <p>File No. : 1938</p>
---	---	---	---	--





*Consultancy*  
**Section**

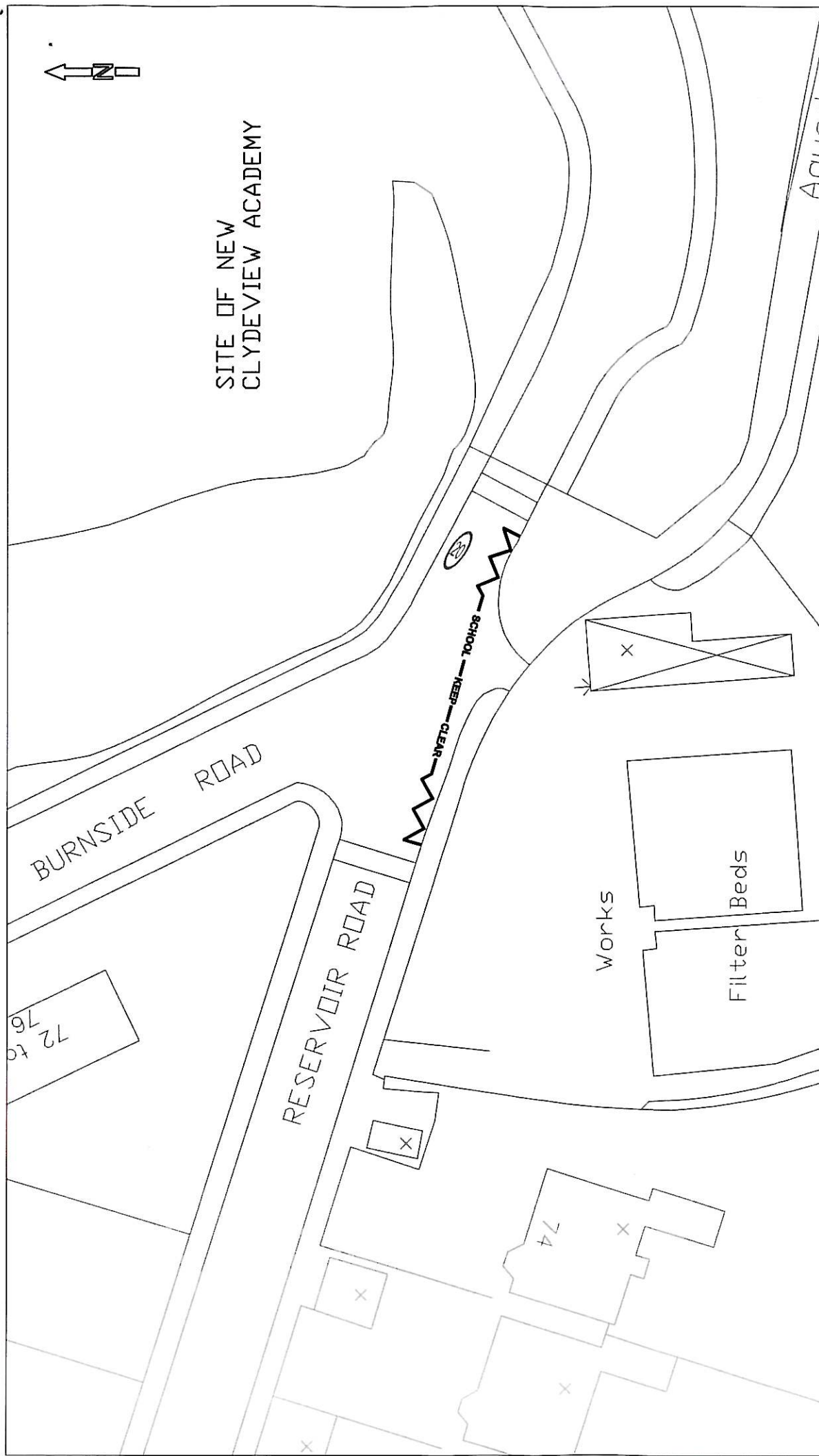
HEAD OF SERVICE  
Ian Moffat  
71 EAST HAMILTON STREET  
GREENOCK, PA15 2UA

Ordnance Survey  
This map is reproduced from Ordnance Survey material with the permission of Ordnance Survey on behalf of the Controller of Her Majesty's Stationery Office. © Crown copyright. Unauthorised reproduction is prohibited. Ordnance Survey copyright and may not be reproduced or transmitted in any form or by any means, electronic or mechanical, including photocopying, recording, or by any information storage and retrieval system.  
COPYRIGHT LICENCE No. (100013421) (2007)

**TRAFFIC REGULATION ORDER C109**  
**MOORFOOT PS, GOUROCK**  
**NO STOPPING**

Scale	: 1:500	Date	: JUNE 2012
Prepared by	: R.Mackay	Checked by	:
Drawn by	: R.Mackay	Approved by	:
Drawing No.	: TR/TRO/118-11	File No.	: 1938

Original Drawing Size  
297x210 (A4)



<p><b>Consultancy Section</b> Original Drawing Size 297x210 (A4)</p>	<p>HEAD OF SERVICE Ian Moffat 71 EAST HAMILTON STREET GREENOCK, PA15 2UA</p>	<p><b>OS Ordnance Survey</b> This map is reproduced from Ordnance Survey material with the permission of Ordnance Survey on behalf of the Controller of Her Majesty's Stationary Office © Crown copyright. Unauthorised copying is illegal. Ordnance Survey copyright and any other protection or copyright in this material. COPYRIGHT LICENCE No. (10003141) (1007)</p>	<p><b>TRAFFIC REGULATION ORDER C109 CLYDEVIEW ACADEMY, GOUROCK NO STOPPING</b></p>		<p>Scale : 1:500 Prepared by : R.Mackay Drawn by : R.Mackay Drawing No. : TR/TRO/118-12</p>	<p>Date : JUNE 2012 Checked by : Approved by : File No. : 19/38</p>