

---

**Report To:** SAFE, SUSTAINABLE COMMUNITIES COMMITTEE      **Date:** 26 OCTOBER 2010

**Report By:** CORPORATE DIRECTOR REGENERATION AND ENVIRONMENT      **Report No:** LA/588/10

**Contact Officer:** AUDREY WARMISHAM      **Contact No:** 01475 712118

**Subject:** PROPOSED TRAFFIC REGULATION ORDER – DISABLED PERSONS’ PARKING PLACES (ON STREET) ORDER NO 1 2010

---

## 1.0 PURPOSE

1.1 Local Authorities are empowered to make Orders under the Road Traffic Regulation and Roads (Scotland) Acts 1984 and under the Council’s Scheme of Administration the Head of Environmental Services is responsible for the making, implementation and review of Traffic Management Orders and Traffic Regulation Orders.

## 2.0 BACKGROUND

2.1 In order to comply with the Traffic Signs Regulations and General Directions 2002, 7(1) and 7(2), it is proposed to introduce a Traffic Regulation Order to accompany the provision of parking bays for the disabled. This will restrict parking to drivers displaying a Blue Badge only, and will enable the Police to enforce such restrictions.

2.2 The proposals have been advertised in the Greenock Telegraph and full details of the proposals have been made available for public inspection during normal office hours at the offices of the Head of Environmental & Commercial Services, the Head of Legal & Democratic Services and Greenock Central, Port Glasgow, South West, Gourrock and Inverkip Libraries. A copy of the draft Order is appended hereto for Members’ information. Appendix

2.3 No objections to the proposals have been received.

2.4 The Committee is asked to note that, if approved, the Order may not be implemented until the making of the order has been advertised to allow any persons who so wish a period of six weeks to question the validity of the Order in terms of the Road Traffic Regulation Act 1984.

## 3.0 RECOMMENDATION

3.1 That the Committee recommend to The Inverclyde Council the making of the Traffic Regulation Order – Disabled Persons’ Parking Places (On Street) Order No 1 2010 and remit it to the Head of Environmental & Commercial Services and Head of Legal & Democratic Services to arrange for its implementation.

**Legal & Democratic Services**

**THE INVERCLYDE COUNCIL**  
**DISABLED PERSONS' PARKING PLACES**  
**(ON STREET) ORDER NO 1 2010**  
**TRAFFIC REGULATION ORDER**

## THE INVERCLYDE COUNCIL

### DISABLED PERSONS' PARKING PLACES (ON STREET) ORDER NO 1 2010

The Inverclyde Council in exercise of the powers conferred on them by Sections 32(1) of the Road Traffic Regulation Act 1984 ("the Act") and of all other enabling powers and after consultation with the Chief Constable of Strathclyde Police in accordance with Part III of Schedule 9 to the Act hereby make the following Order.

1. This Order may be cited as "The Inverclyde Council Disabled Persons' Parking Places (On Street) Order No 1 2010 and shall come into operation on #####.
2. In this Order the following expressions have the meanings hereby assigned to them:
  - "vehicle" unless the context otherwise requires, means a vehicle of any description and includes a machine or implement of any kind drawn or propelled along roads whether or not by mechanical power;
  - "parking place" means a place where a vehicle, or vehicles of any class, may wait i.e. the area of land specified in the Schedule for which the use as a parking place has been authorised by the Council under Section 32(1) of the Act;
  - "sign" means a traffic sign;
  - "disabled person's badge" means:
    - (a) a badge issued under Section 21 of the Chronically Sick and Disabled Persons Act 1970;
    - (b) a badge issued under a provision of the law of Northern Ireland corresponding to that section; or
    - (c) a badge issued by any member State other than the United Kingdom for purposes corresponding to the purposes for which badges under that section are issued;
  - "disabled person's vehicle" means a vehicle lawfully displaying a disabled person's badge;
  - "Council" means The Inverclyde Council;
3. Each area of road which is described in the Schedule and plans relative to this Order is hereby designated as a parking place.
4. The parking places designated in this Order shall only be used for the leaving of disabled persons' vehicles displaying a valid disabled person's badge.

5. The limits of each parking place designated in this Order shall be indicated on the carriageway as prescribed by The Traffic Signs Regulations and General Directions 2002.
6. Every vehicle left in any parking place designated in this Order shall stand such that no parking place is occupied by more than one vehicle and that every part of the vehicle is within the limits of the parking place provided that, where the length of a vehicle precludes compliance with this paragraph, such vehicle shall be deemed to be within the limits of a parking place if;
  - i. the extreme front portion or, as the case may be, the extreme rear portion of the vehicle is within 300 mm of an indication on the carriageway provided under this Order in relation to the parking place; and
  - ii. the vehicle, or any part thereof, is not within the limits of any adjoining parking place.
7. Any person duly authorised by the Council or a police officer in uniform or a traffic warden or parking attendant may move or cause to be moved in case of any emergency, to any place they think fit, vehicles left in a parking place.
8. Any person duly authorised by the Council may suspend the use of a parking place or any part thereof whenever such suspension is considered reasonably necessary:
  - i. for the purpose of facilitating the movement of traffic or promoting its safety;
  - ii. for the purpose of any building operation, demolition, or excavation in or adjacent to the parking place or the laying, erection, alteration, removal or repair in or adjacent to the parking place of any sewer or of any main, pipe, apparatus for the supply of gas, water electricity or of any telecommunications apparatus, traffic sign or parking meter;
  - iii. for the convenience of occupiers of premises adjacent to the parking place on any occasion of the removal of furniture from one office or dwellinghouse to another or the removal of furniture from such premises to a depository or to such premises from a depository;
  - iv. on any occasion on which it is likely by reason of some special attraction that any street will be thronged or obstructed; or
  - v. for the convenience of occupiers of premises adjacent to the parking place at times of weddings or funerals or on other special occasions.
9. A police officer in uniform may suspend for not longer than twenty four hours the use of a parking place or part thereof whenever such suspension is considered reasonably necessary for the purpose of facilitating the movement of traffic or promoting its safety.



10. This Order insofar as it relates to the parking places to be revoked (R), as specified in the Schedule to this Order, partially revokes The Inverclyde Council On-Street Parking Places (Without Charges) Orders No 2 1997, 1 1999, 2 1999, 1 2000, 1 2001, 1 2002, 2 2002, 1 2003, 1 2004, 1 2005, 2 2005, 2 2006, 2 2009 and 3 2009.

Sealed with the Common Seal of The Inverclyde Council and subscribed for them on their behalf by

DRAFT

**INVERCLYDE COUNCIL**

**DISABLED PERSONS' PARKING PLACES (ON STREET)  
ORDER NO 1 2010**

**Statement of Reasons for Proposing to Make  
the Above Order**

It is considered necessary to make the above Order to provide assistance for disabled persons who hold a badge under the Disabled Persons (Badges for Motor Vehicles) (Scotland) Regulations 2000 as amended and by revoking those parking places no longer required to maximise street parking capacity.

# INVERCLYDE COUNCIL

## DISABLED PERSONS' PARKING PLACES (ON-STREET) ORDER No.1 2010

### SCHEDULE

All and whole that area of ground as described in Column 2 in the table below:

<b><u>Ref No.</u></b>	<b><u>Address of Disabled Person's Parking Place to be created or revoked @ "ex-adverso"</u></b>
0935	3 Fancy Farm Road, Greenock
0939	24 Cardross Crescent, Greenock
0940	24 Kirkwall Road, Greenock
0941	11 Glen Avenue, Port Glasgow
0942	84 Union Street, Greenock
0943	16 Stoneleigh Road, Greenock
0945	141 Marloch Avenue, Port Glasgow
0946	41 Bawhirley Road, Greenock
0948	60 Kylemore Terrace, Greenock
0949	7 Glenhuntly Terrace, Port Glasgow
0950	39 Bow Road, Greenock
0952	17 Fife Road, Greenock
0953	11A Brightside Avenue, Port Glasgow
0954	50 Caithness Road, Greenock
0955	7 Cardross Crescent, Greenock
0956	37 Cardross Avenue, Port Glasgow
0958	35A Royal Street, Gourock
0959	11 Highholm Street, Port Glasgow
0960	13 Jupiter Lane, Greenock
0962	48 Finnart Street, Greenock
0964	66 Davaar Road, Greenock
0965	77 Parkhill Avenue, Port Glasgow
0966	64 Fancy Farm Road, Greenock
0967	43 Larkfield Road, Gourock
0968	51 Grosvenor Road, Greenock

# INVERCLYDE COUNCIL

## DISABLED PERSONS' PARKING PLACES (ON-STREET) ORDER No.1 2010

### SCHEDULE

All and whole that area of ground as described in Column 2 in the table below:

<b><u>Ref No.</u></b>	<b><u>Address of Disabled Person's Parking Place to be created or revoked ® "ex-adverso"</u></b>
0971	9 Glebe Road, Inverkip
0972	19 Mavis Road, Greenock
9732	28 Larkfield Road, Gourock ®
9810	34a St John's Road, Gourock ®
9812b	72 Fancy Farm Road, Greenock ®
9845	28 Mathie Crescent, Gourock ®
9852	30 Ardgowan Street, Greenock ®
9855	138 Auchmead Road, Greenock ®
9904	12 Springhill Road, Port Glasgow ®
9908	2 Stafford Crescent, Greenock ®
9912	26 Stafford Crescent, Greenock ®
9929	23 Devon Road, Greenock ®
9934	52a Finnart Street, Greenock ®
9936	117 Albert Road, Gourock ®
9944	7 Bath Street, Gourock ®
0003	5 Robertson Street, Greenock ®
0009	70 Glenside Road, Port Glasgow ®
0027	46 Arran Avenue, Port Glasgow ®
0034	44 Arran Avenue, Port Glasgow ®
0049	19 Glencairn Road, Greenock ®
0116	33 Mavis Road, Greenock ®
0127	24 Mid Avenue, Port Glasgow ®
0143	9 Margaret Street, Greenock ®
0217	13 Crosshill Road, Greenock ®

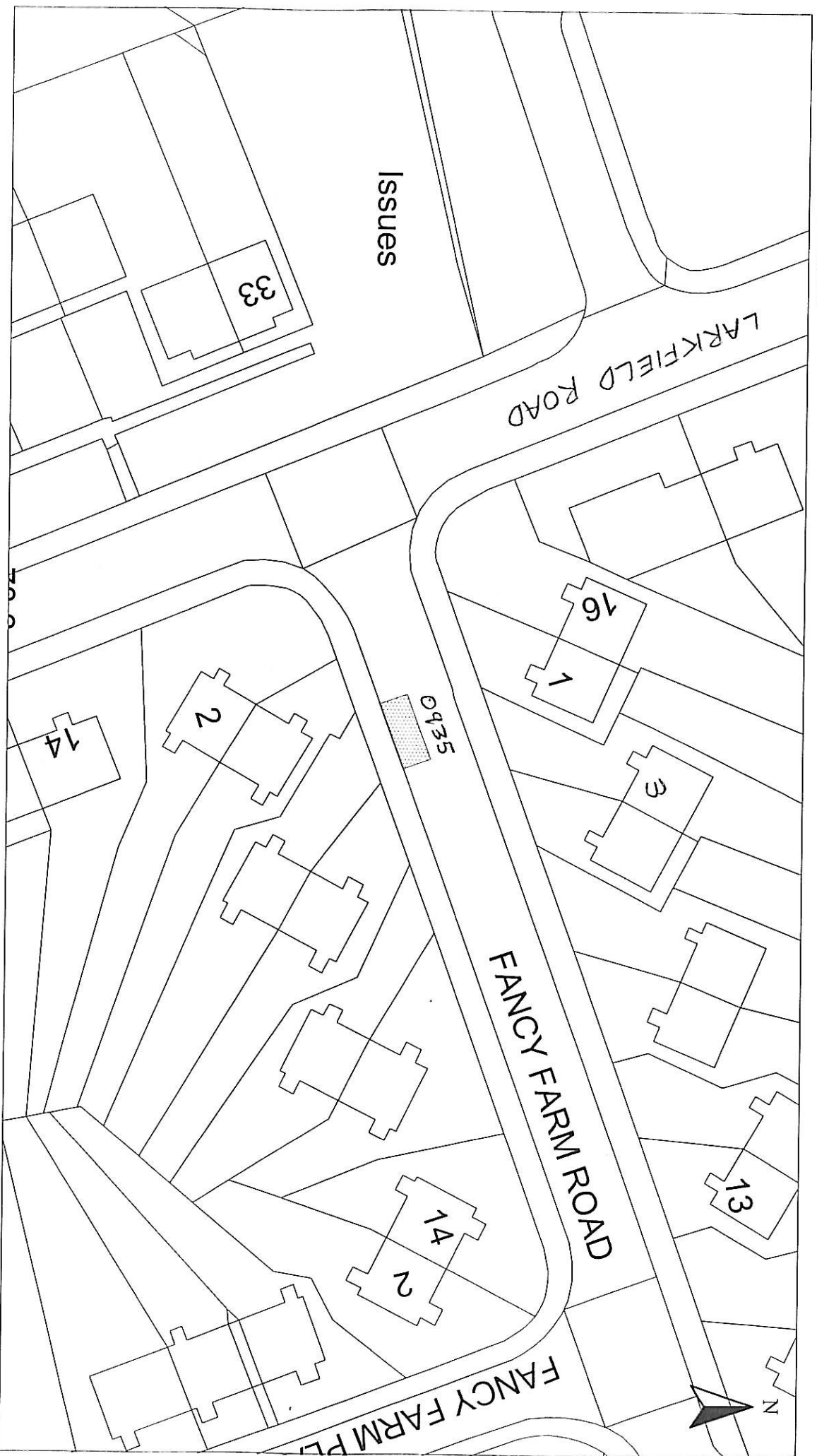
# INVERCLYDE COUNCIL

## DISABLED PERSONS' PARKING PLACES (ON-STREET) ORDER No.1 2010

### SCHEDULE

All and whole that area of ground as described in Column 2 in the table below:

<b><u>Ref No.</u></b>	<b><u>Address of Disabled Person's Parking Place to be created or revoked ® "ex-adverso"</u></b>
0221	11 Ann Street, Greenock ®
0229	10 Glenhuntly Terrace, Port Glasgow ®
0266	18 Robertson Street, Greenock ®
0310	26 Newton Street, Greenock ®
0319	19 Roxburgh Way, Greenock ®
0333	10 Hibernia Street, Greenock ®
0412	8A Lilybank Road, Port Glasgow ®
0414	9 Don Street, Greenock ®
0416	191 Burns Road, Greenock ®
0418	29 Regent Street, Greenock ®
0424	28 Newton Street, Greenock ®
0453	11 Oldhall Drive, Kilmacolm ®
0470	101 Oronsay Avenue, Port Glasgow ®
0471	9 Chester Road, Greenock ®
0576	28 Braeside Lane, Greenock ®
0612	43 Kelly Street, Greenock ®
0847	61 Kelly Street, Greenock ®
0853	55 Westray Avenue, Port Glasgow ®
0897	4 Levanne Place, Gourrock ®
0916	11 Watt Street, Greenock ®



Issues

HEAD OF SERVICE  
ALAN G BARNES MCIWM GENV

Disabled Bays

71 EAST HAMILTON STREET  
GREENOCK, PA15 2UA

Reproduced from Ordnance Survey mapping with the permission of the Controller of the Majesty's Stationery Office. Crown Copyright. Unauthorised reproduction infringes Crown Copyright and may result in prosecution or legal proceedings.

Licence No. LA03097L



DISABLED PERSONS' PARKING PLACE

3 FANCY FARM ROAD, GREENOCK  
PLACE No. 0935

Scale : 1:500

Prepared by : R. MACKAY

Drawn by : R. MACKAY

Drawing No. :

Date : NOV 2009

Checked by :

Approved by :

File No. :

19/12



HEAD OF SERVICE  
ALAN G BARNES MCJWM CENIV

Disabled Bays

71 EAST HAMILTON STREET  
GREENOCK, PA15 2UA

Reproduced from Ordnance Survey mapping with the permission of the Controller of Her Majesty's Stationery Office. Crown Copyright. Unauthorised reproduction infringes Crown Copyright and may result in prosecution or legal proceedings.

License No. LA03097L



DISABLED PERSONS' PARKING PLACE  
24 CARDROSS CRESCENT, GREENOCK  
PLACE No. 0939

Scale : 1:500

Date : NOV 2009

Prepared by : R. MACKAY

Checked by :

Drawn by : R. MACKAY

Approved by :

Drawing No. :

File No. :

19/12



HEAD OF SERVICE  
ALAN G BARNES MCIWM CENV

Disabled Bays

71 EAST HAMILTON STREET  
GREENOCK, PA15 2UA

Reproduced from Ordnance Survey mapping with the permission of the Controller of Her Majesty's Stationery Office. Copyright. Unauthorised reproduction infringes Crown Copyright and may result in prosecution or legal proceedings.

License No. LA03097L



DISABLED PERSONS' PARKING PLACE

24 KIRK WALL ROAD, GREENOCK  
PLACE No. 0940

Scale : 1:500

Date : NOV 2009

Prepared by : R. MACKAY

Checked by :

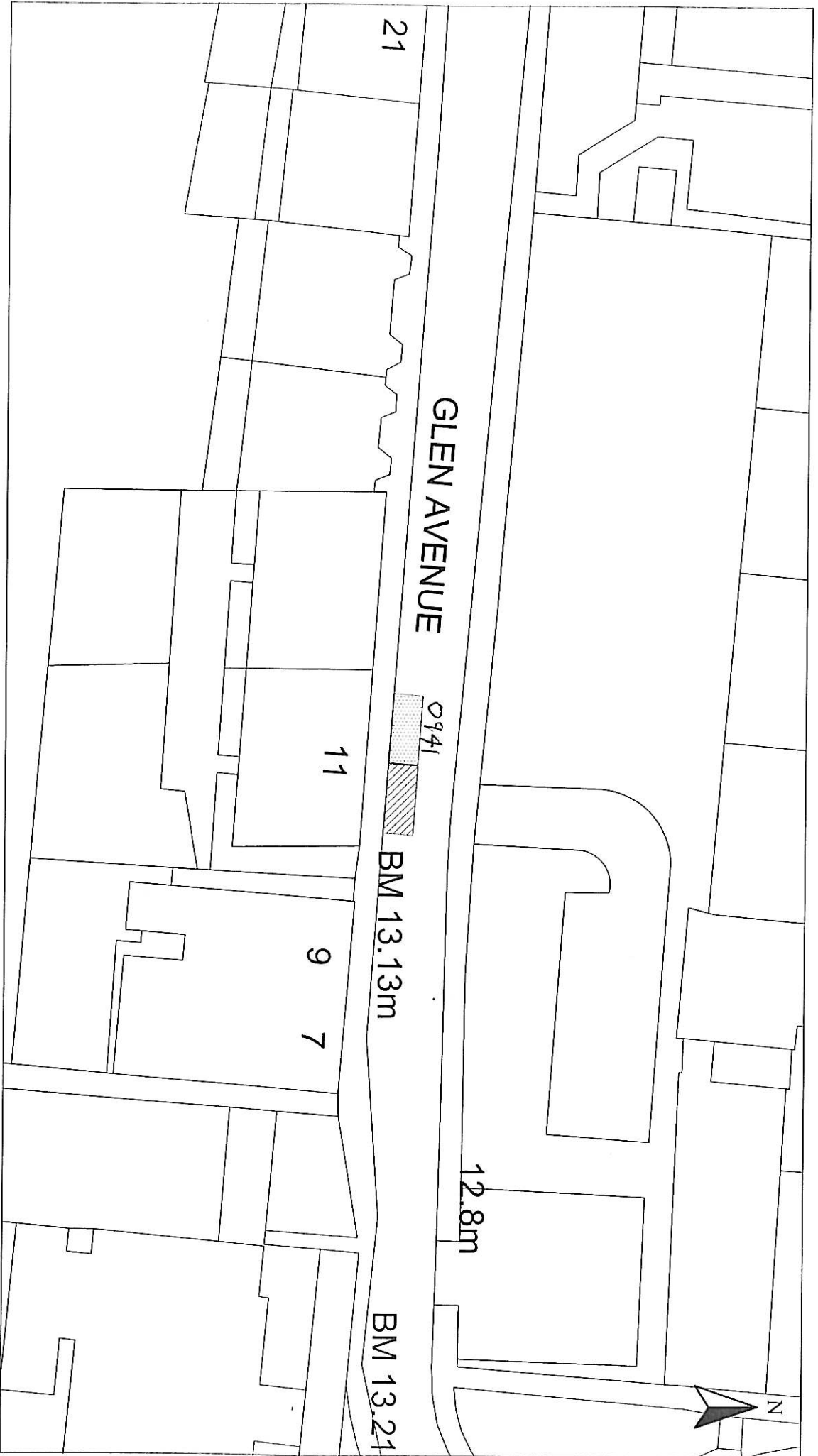
Drawn by : R. MACKAY

Approved by :

Drawing No. :

File No. : 19/12





HEAD OF SERVICE  
ALAN G BARNES MCIWM CENV

71 EAST HAMILTON STREET  
GREENOCK, PA15 2UA

Reproduced from Ordnance Survey mapping with the permission of the Controller of Her Majesty's Stationery Office. Crown Copyright. Unauthorised reproduction infringes Crown Copyright and may result in prosecution or legal proceedings.

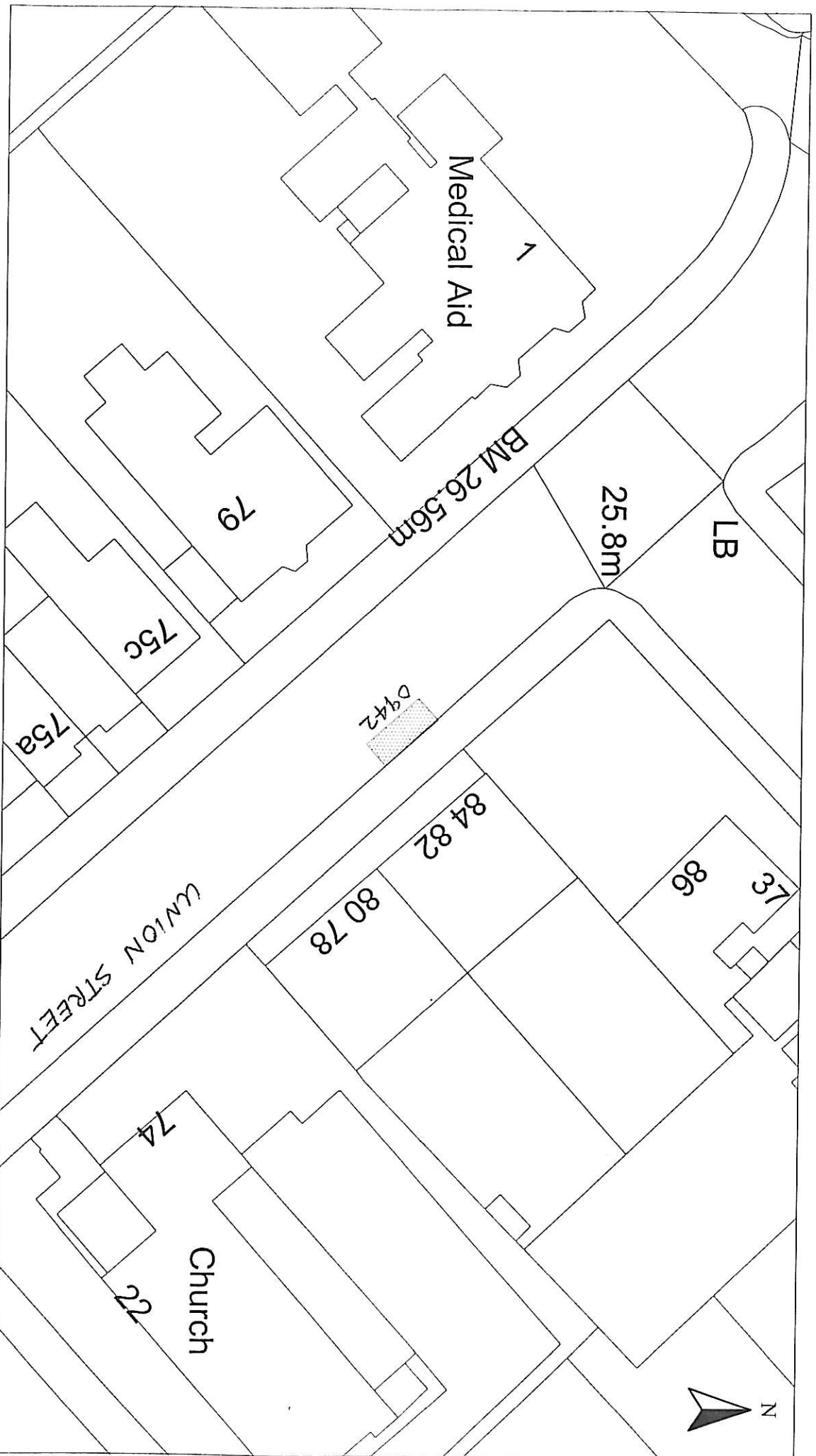
License No. LA03097L

DISABLED PERSONS' PARKING PLACE

11 GLEN AVENUE, PORT GLASGOW

PLACE No. 0941

Scale :	1:500	Date :	NOV 2009
Prepared by :	R. MACKAY	Checked by :	
Drawn by :	R. MACKAY	Approved by :	
Drawing No. :		File No. :	19/12



HEAD OF SERVICE  
ALAN G BARNES MCIVM CEnv

71 EAST HAMILTON STREET  
GREENOCK, PA15 2UA

Disabled Bays

DISABLED PERSONS' PARKING PLACE  
84 UNION STREET, GREENOCK  
PLACE No. 0942

Scale : 1:500  
Date : NOV 2009

Prepared by : R. MACKAY  
Checked by :

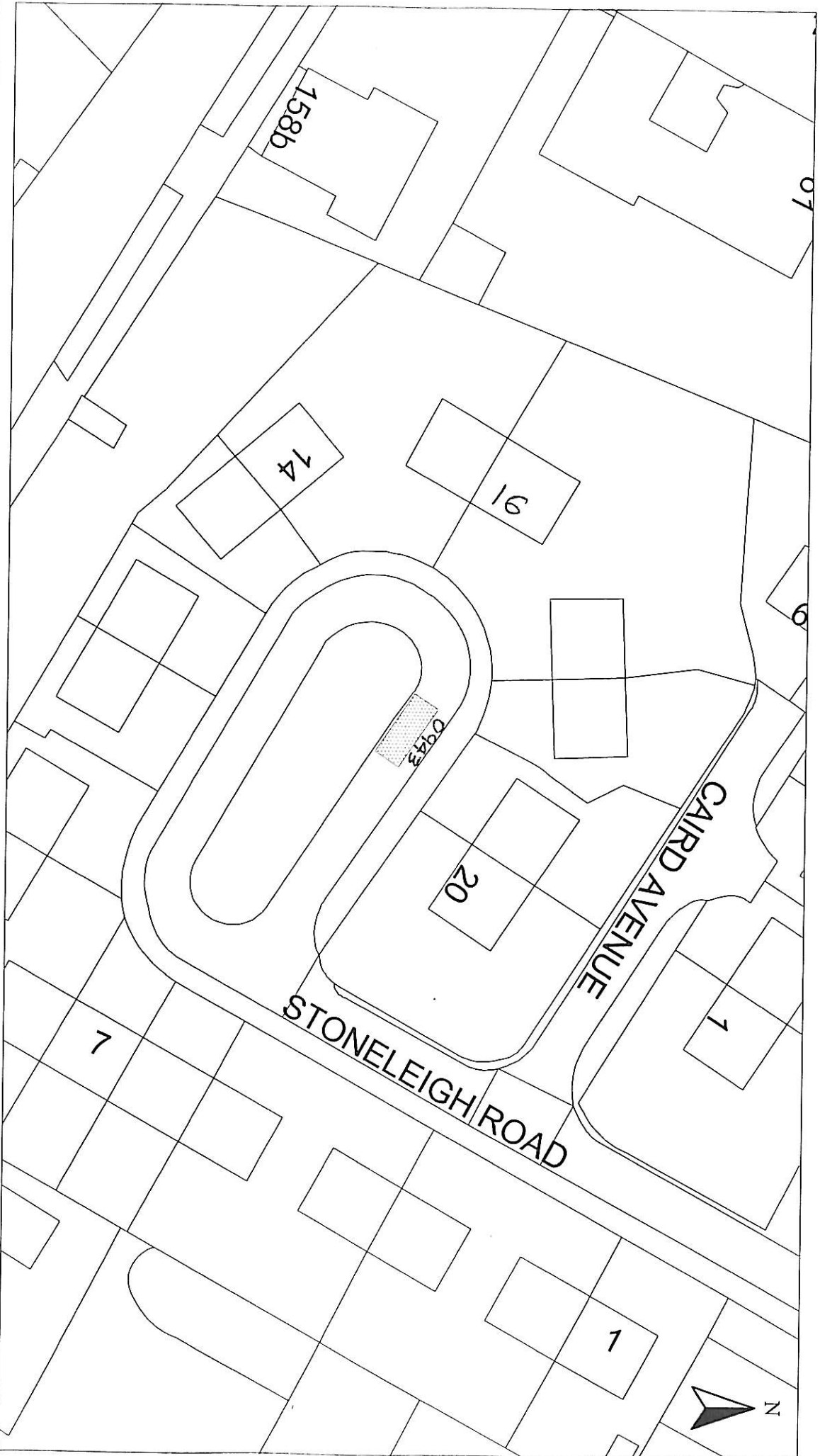
Drawn by : R. MACKAY  
Approved by :

Drawing No. :  
File No. : 19/12

Reproduced from Ordnance Survey mapping with the permission of the Controller of Her Majesty's Stationery Office. Crown Copyright. Unauthorised reproduction prohibited. Ordnance Survey copyright and may result in prosecution or legal proceedings.

License No. LA03097L

Ordnance Survey



HEAD OF SERVICE  
ALAN G BARNES MCIVM CENV

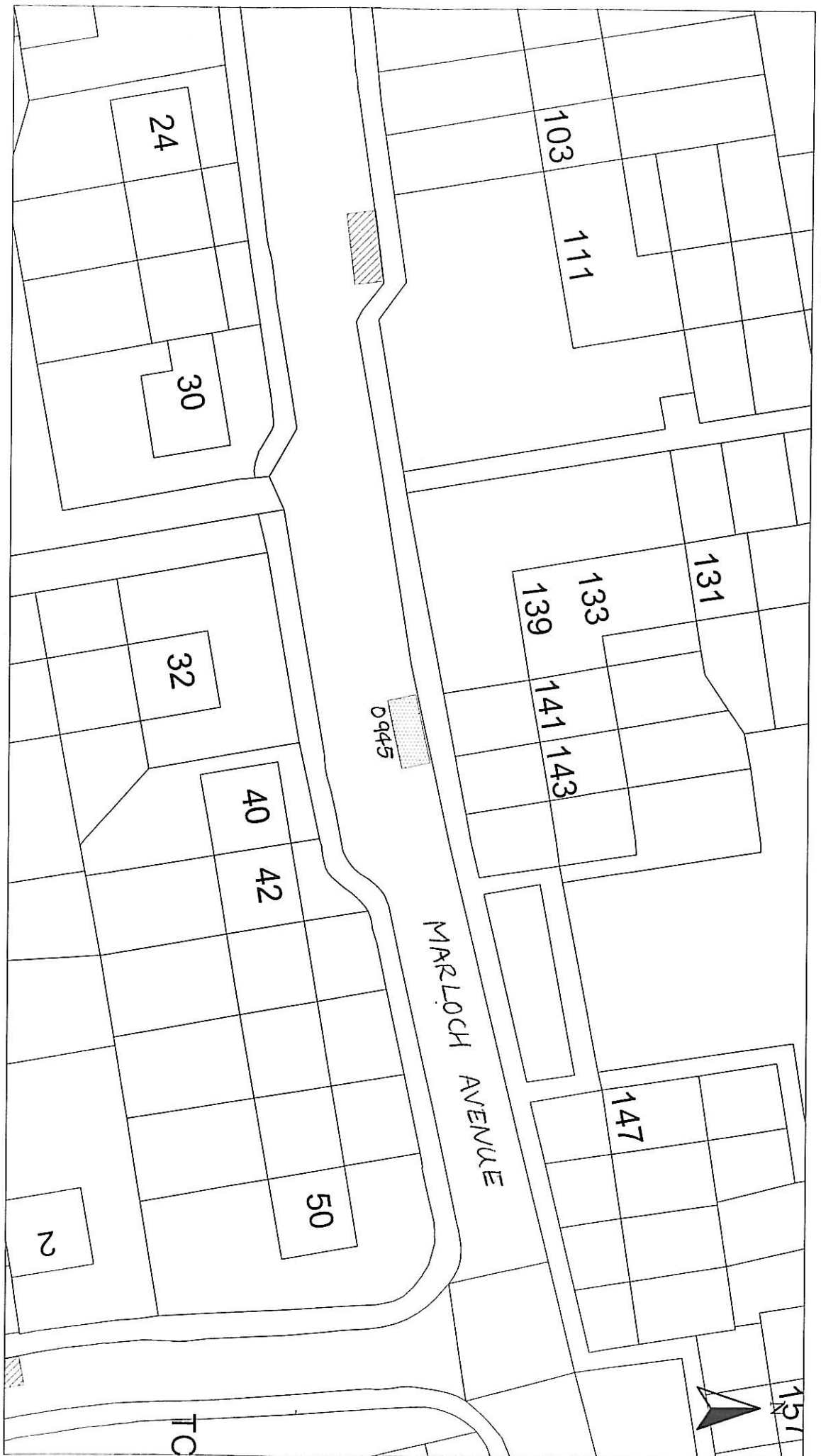
71 EAST HAMILTON STREET  
GREENOCK, PA15 2UA

Reproduced from Ordnance Survey mapping with the permission of the Controller of Her Majesty's Stationery Office. Crown Copyright. Unauthorised reproduction infringes Crown Copyright and may result in prosecution or legal proceedings.

Licence No. LA03097L

**DISABLED PERSONS' PARKING PLACE**  
16 STONELEIGH ROAD, GREENOCK  
PLACE No. 0943

Scale :	1:500	Date :	NOV 2009
Prepared by :	R. MACKAY	Checked by :	
Drawn by :	R. MACKAY	Approved by :	
Drawing No. :		File No. :	19/12



HEAD OF SERVICE  
ALAN G BARNES MCIWM CENV

71 EAST HAMILTON STREET  
GREENOCK, PA15 2UA

Reproduced from Ordnance Survey mapping with the permission of the Controller of Her Majesty's Stationery Office. Crown Copyright. Unauthorised reproduction infringes Crown Copyright and may result in prosecution or legal proceedings.

Licence No. LA03097L

DISABLED PERSONS' PARKING PLACE

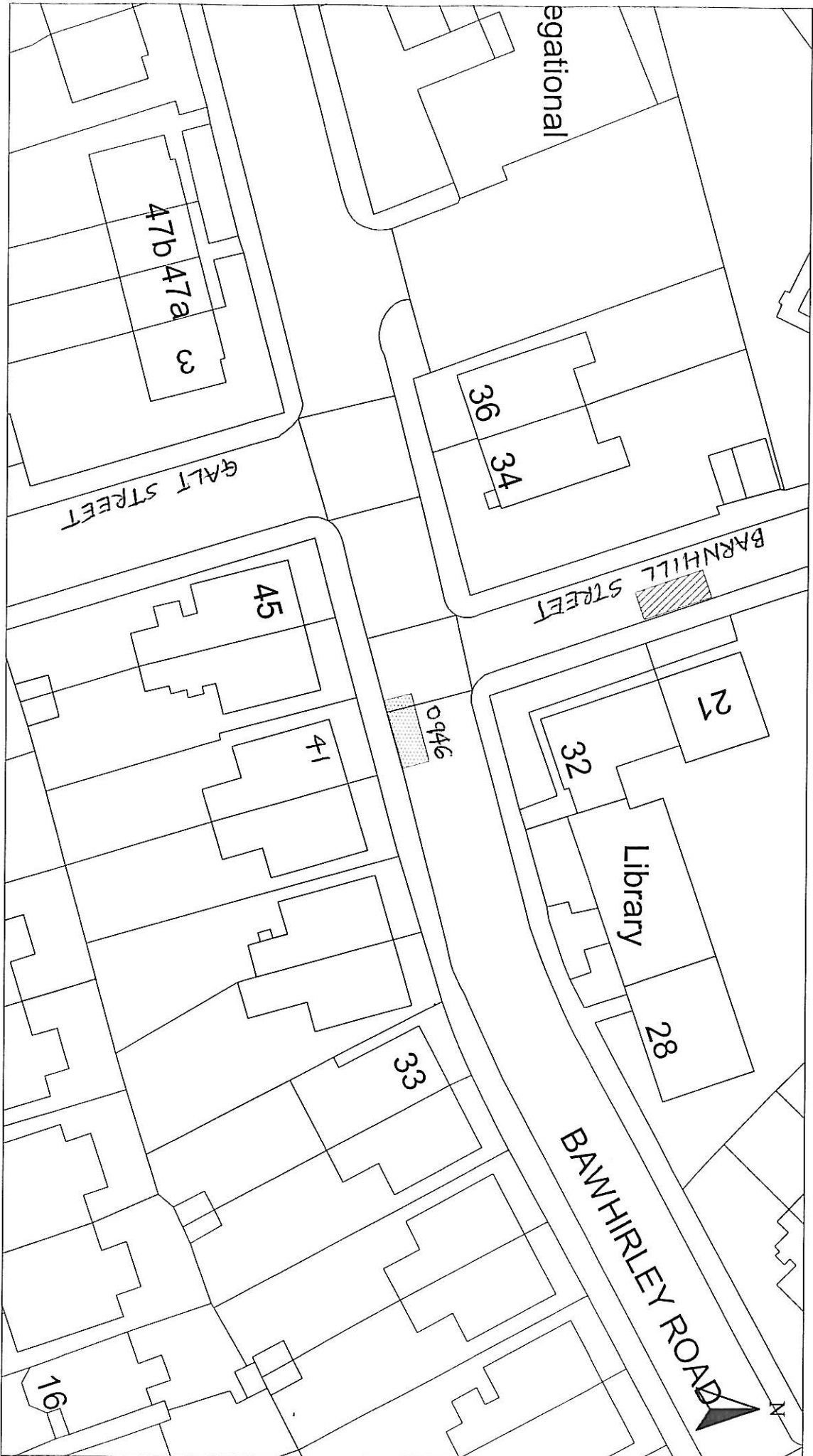
141 MARLOCH AVENUE, PORT GLASGOW

PLACE No. 0945

Scale :	1:500	Date :	NOV 2009
Prepared by :	R. MACKAY	Checked by :	
Drawn by :	R. MACKAY	Approved by :	
Drawing No. :		File No. :	19/12

# Inverclyde council

## ENVIRONMENTAL SERVICES



HEAD OF SERVICE  
 ALAN G BARNES MCIWM CENV

71 EAST HAMILTON STREET  
 GREENOCK, PA15 2UA

Disabled Bays

DISABLED PERSONS' PARKING PLACE  
 41 BAWHIRLEY ROAD, GREENOCK  
 PLACE No. 0946

Scale : 1:500  
 Date : NOV 2009

Prepared by : R. MACKAY  
 Checked by :

Drawn by : R. MACKAY  
 Approved by :

Drawing No. :  
 File No. : 19/12

Reproduced from Ordnance Survey mapping with the permission of the Controller of Her Majesty's Stationery Office. Crown Copyright. Unauthorised reproduction infringes Crown Copyright and may result in prosecution or legal proceedings.

Licence No. LA03097L

Ordnance Survey

# Inverclyde council

## ENVIRONMENTAL SERVICES



HEAD OF SERVICE  
ALAN G BARNES MCIVM CENV

Disabled Bays

71 EAST HAMILTON STREET  
GREENOCK, PA15 2UA

Reproduced from Ordnance Survey mapping with the permission of the Controller of Her Majesty's Stationery Office. Crown Copyright. Unauthorised reproduction infringes Crown Copyright and may result in prosecution or legal proceedings.

Licence No. LA03097L



DISABLED PERSONS' PARKING PLACE

60 KYLEMORE TERRACE, GREENOCK

PLACE No. 0948

Scale : 1:500

Date : NOV 2009

Prepared by : R. MACKAY

Checked by :

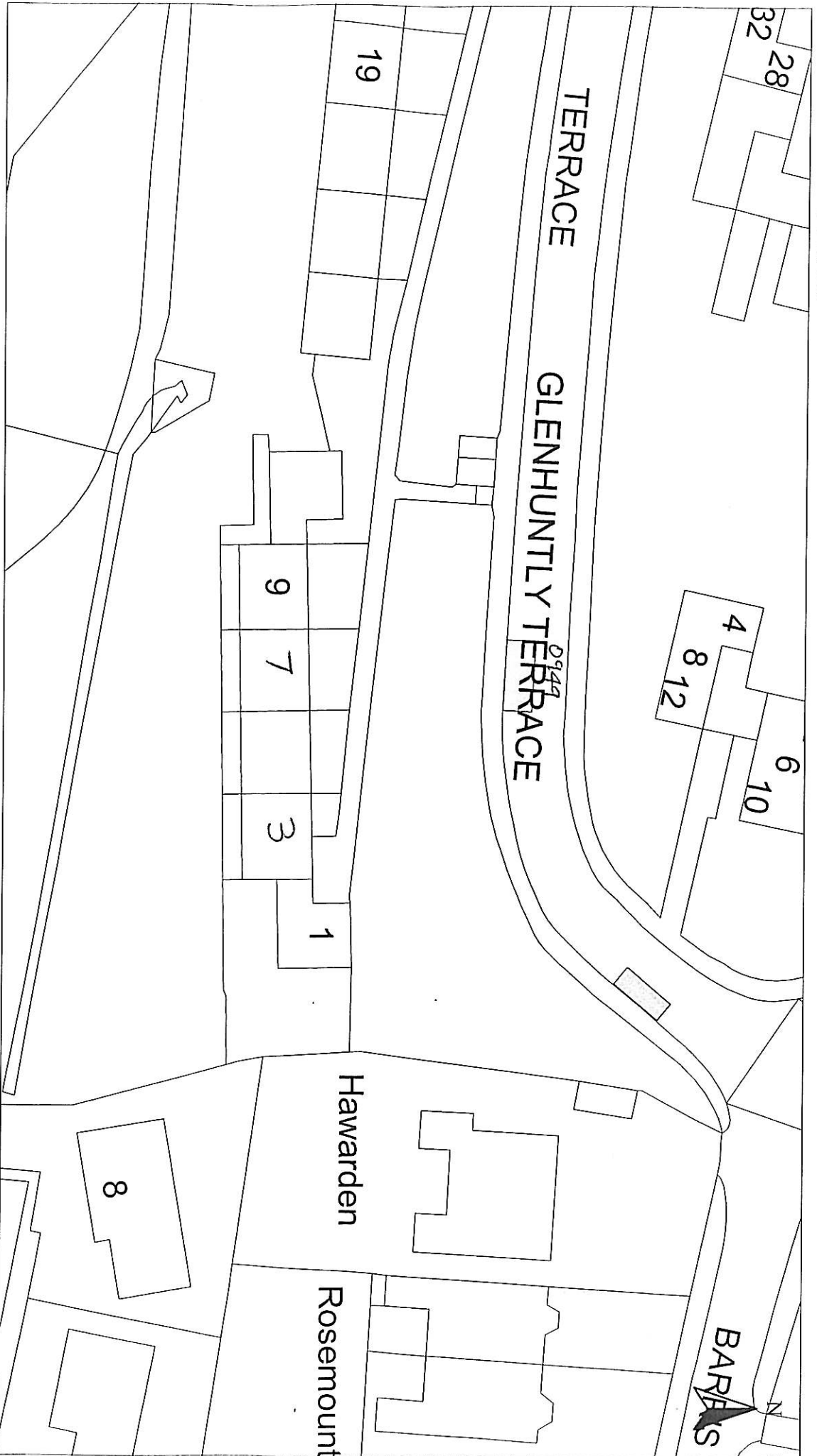
Drawn by : R. MACKAY

Approved by :

Drawing No. :

File No. : 19/12





HEAD OF SERVICE  
ALAN G BARNES MCIVM CENV  
71 EAST HAMILTON STREET  
GREENOCK, PA15 2UA

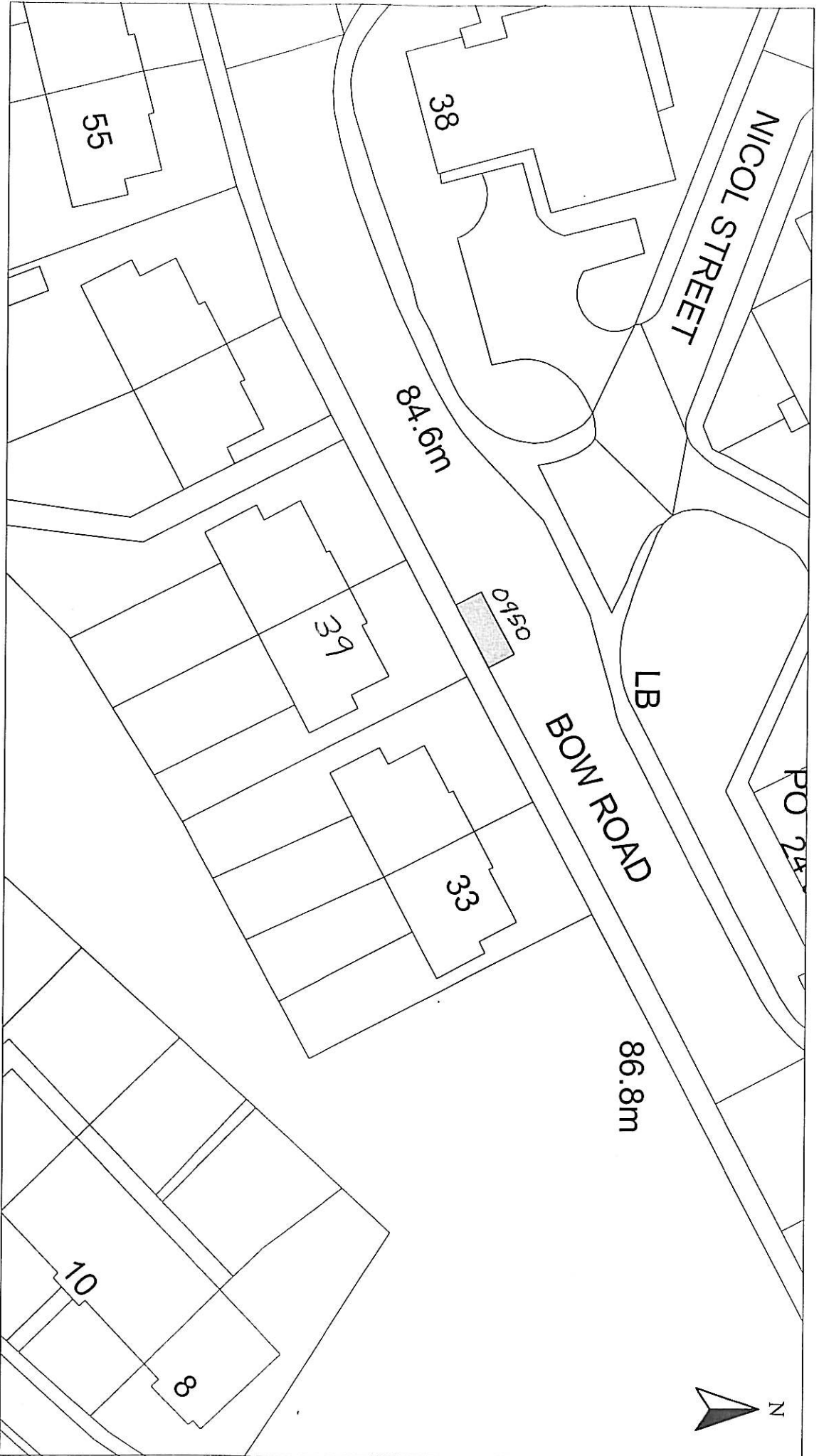
Reproduced from Ordnance Survey mapping with the permission of Her Majesty's Stationery Office. Crown Copyright. Use in preparation or legal proceedings and may result in prosecution or legal proceedings.  
Licence No. LA03097L  
 Ordnance Survey

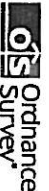
DISABLED PERSONS' PARKING PLACE  
7 GLENHUNTLY TERR, PORT GLASGOW  
PLACE No. 0949

Scale :	1:500	Date :	NOV 2009
Prepared by :	R. MACKAY	Checked by :	
Drawn by :	R. MACKAY	Approved by :	
Drawing No. :		File No. :	19/12

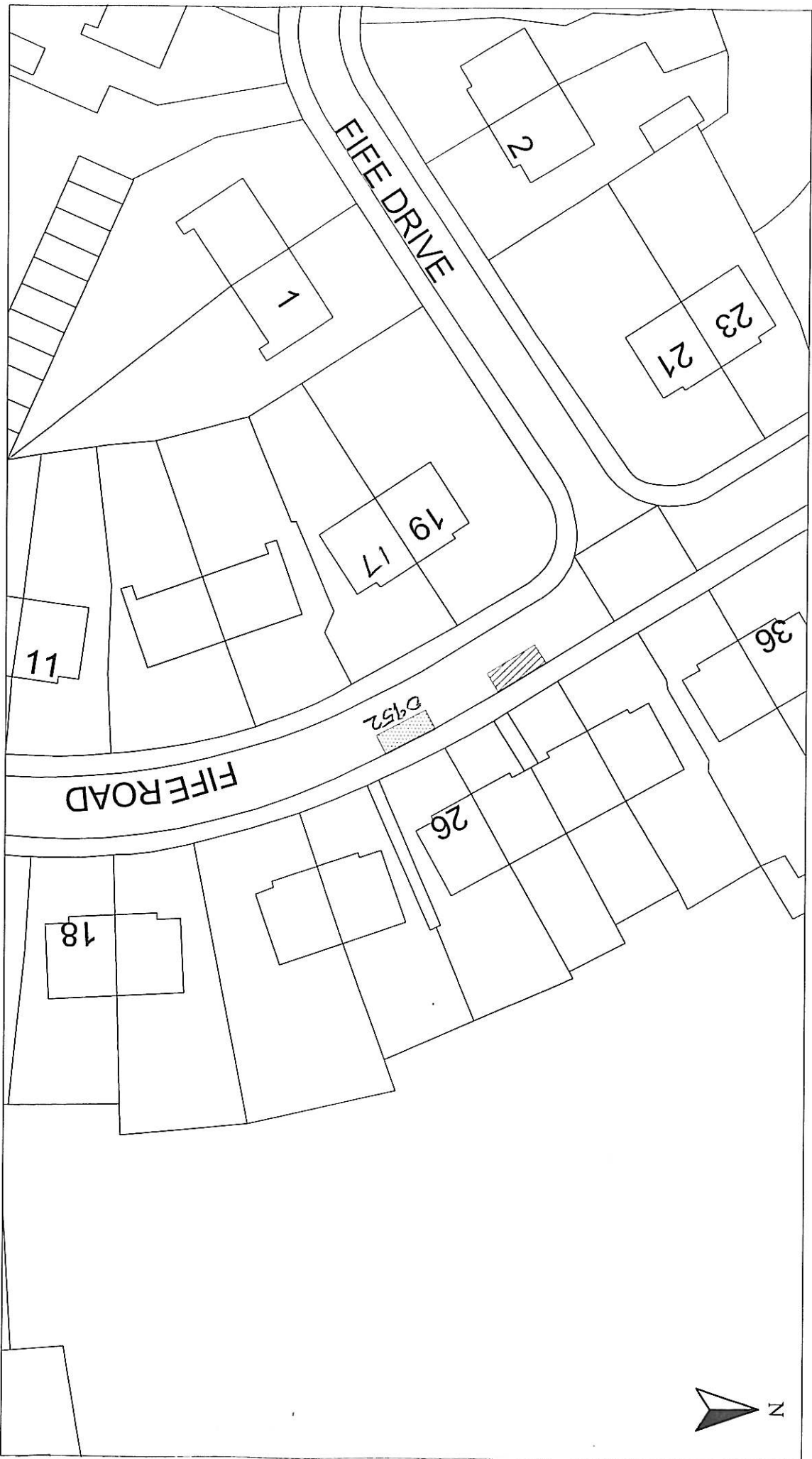
# Inverclyde council

## ENVIRONMENTAL SERVICES



HEAD OF SERVICE ALAN G BARNES MCJWM CENV		Reproduced from Ordnance Survey mapping with the permission of the Controller of Her Majesty's Stationery Office. Copyright and may result in prosecution or legal proceedings.		Disabled Persons' Parking Place 39 BOW ROAD, GREENOCK PLACE No. 0950	
Disabled Bays 71 EAST HAMILTON STREET GREENOCK, PA15 2UA		Licence No. LA03097L  Ordnance Survey		Scale : 1:500 Date : NOV 2009	
		Prepared by : R. MACKAY Checked by :			
		Drawn by : R. MACKAY Approved by :			
		Drawing No. :		File No. : 19/12	





HEAD OF SERVICE  
ALAN G BARNES MCIVIM CENV  
71 EAST HAMILTON STREET  
GREENOCK, PA15 2UA

Reproduced from Ordnance Survey mapping with the permission of the Controller of Her Majesty's Stationery Office. Crown Copyright. Unauthorised reproduction infringes Crown Copyright and may result in prosecution or legal proceedings.  
Licence No. LA03097L  
 Ordnance Survey

DISABLED PERSONS' PARKING PLACE  
17 FIFE ROAD, GREENOCK  
PLACE No. 0952

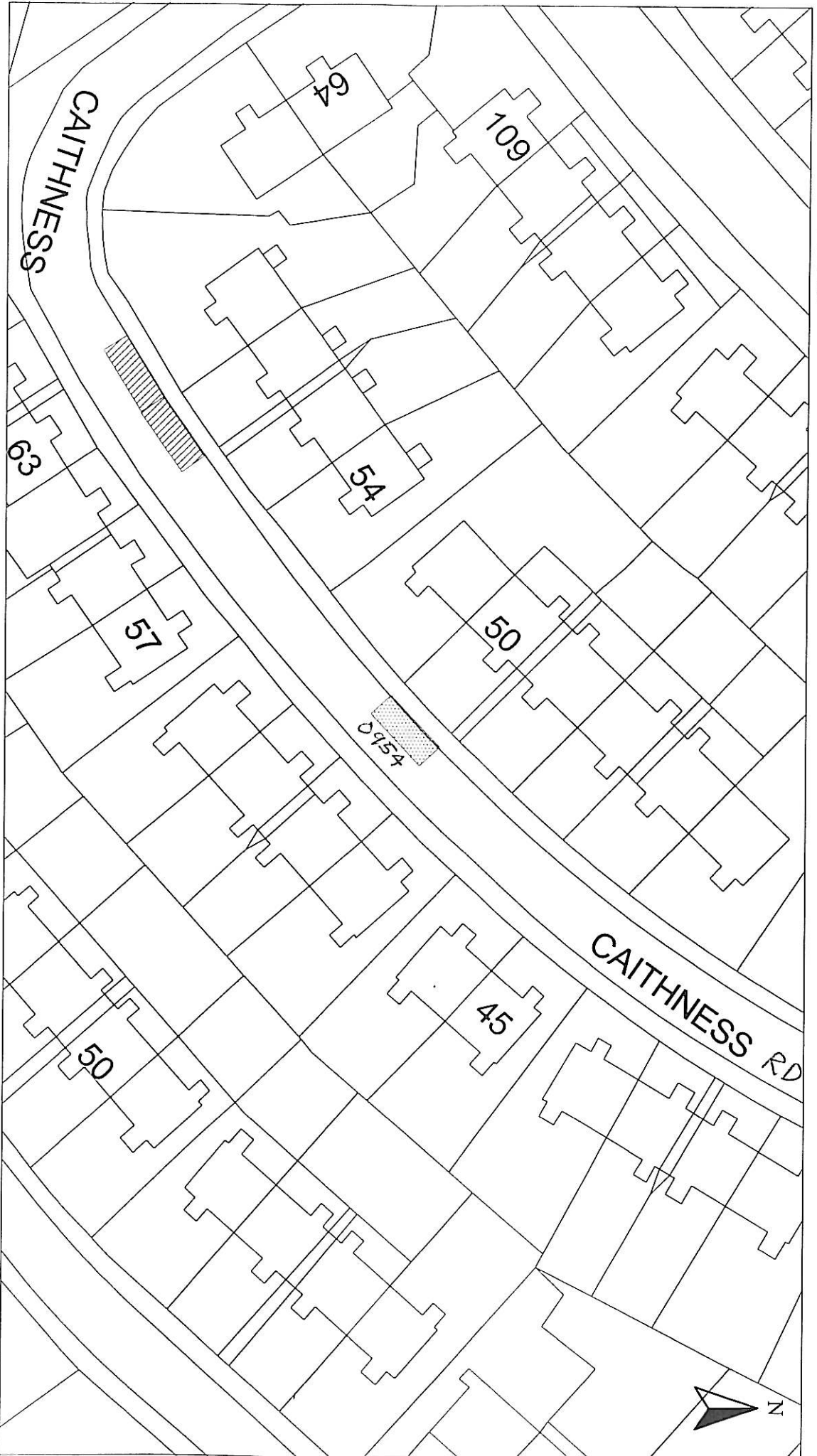
Scale :	1:500	Date :	NOV 2009
Prepared by :	R. MACKAY	Checked by :	
Drawn by :	R. MACKAY	Approved by :	
Drawing No. :		File No. :	19/12

# Inverclyde council

## ENVIRONMENTAL SERVICES



HEAD OF SERVICE ALAN G BARNES MCJWM CENV		Disabled Bays	
71 EAST HAMILTON STREET GREENOCK, PA15 2UA		Licence No. LA03097L	
Reproduced from Ordnance Survey mapping with the permission of the Controller of Her Majesty's Stationery Office. Crown Copyright. Unauthorised reproduction infringes Crown Copyright and may result in prosecution or legal proceedings.			
Ordnance Survey			
DISABLED PERSONS' PARKING PLACE 11A BRIGHTSIDE AVE, PORT GLASGOW PLACE No. 0953		Scale : 1:500 Date : NOV 2009	
Prepared by : R. MACKAY		Checked by :	
Drawn by : R. MACKAY		Approved by :	
Drawing No. :		File No. : 19/12	



HEAD OF SERVICE  
ALAN G BARNES MCIWM CENV

Disabled Bays  
71 EAST HAMILTON STREET  
GREENOCK, PA15 2UA

Reproduced from Ordnance Survey mapping with the permission of the Controller of Her Majesty's Stationery Office. Crown Copyright and may result in prosecution or legal proceedings.

Licence No. LA03097L



DISABLED PERSONS' PARKING PLACE

50 CAITHNESS ROAD, GREENOCK  
PLACE No. 0954

Scale : 1:500

Prepared by : R. MACKAY

Drawn by : R. MACKAY

Drawing No. :

Date : NOV 2009

Checked by :

Approved by :

File No. : 19/12

# Inverclyde council

## ENVIRONMENTAL SERVICES

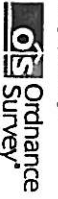


HEAD OF SERVICE  
ALAN G BARNES MCIVM CENV

Disabled Bays  
71 EAST HAMILTON STREET  
GREENOCK, PA15 2UA

Reproduced from Ordnance Survey mapping with the permission of the Controller of Her Majesty's Stationery Office. Crown Copyright. Unauthorised reproduction infringes Crown Copyright and may result in prosecution or legal proceedings.

License No. LA03097L

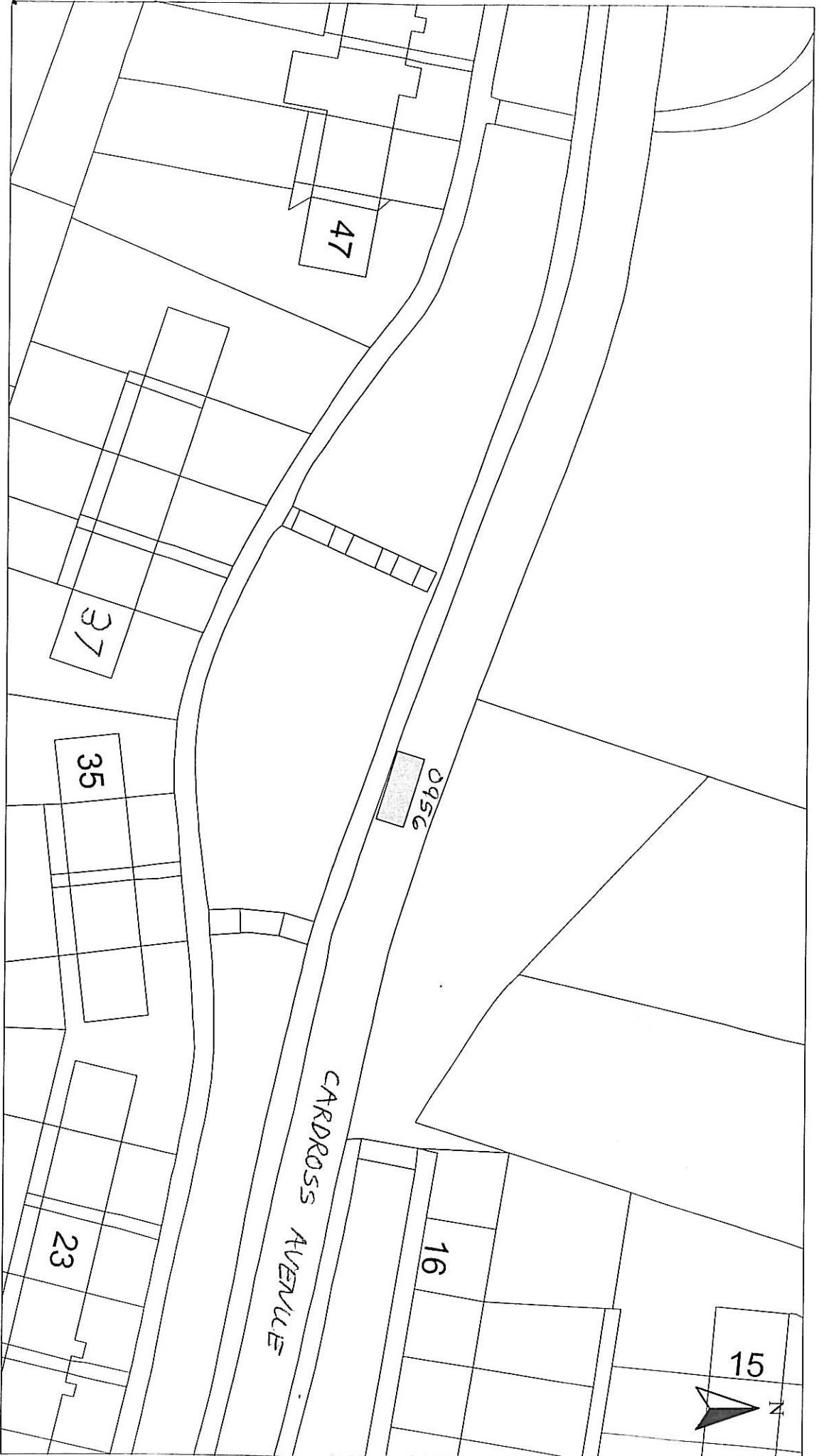


DISABLED PERSONS' PARKING PLACE  
7 CARDROSS CRESCENT, GREENOCK  
PLACE No. 0955

Scale :	1:500	Date :	NOV 2009
Prepared by :	R. MACKAY	Checked by :	
Drawn by :	R. MACKAY	Approved by :	
Drawing No. :		File No. :	19/12

# Inverclyde council

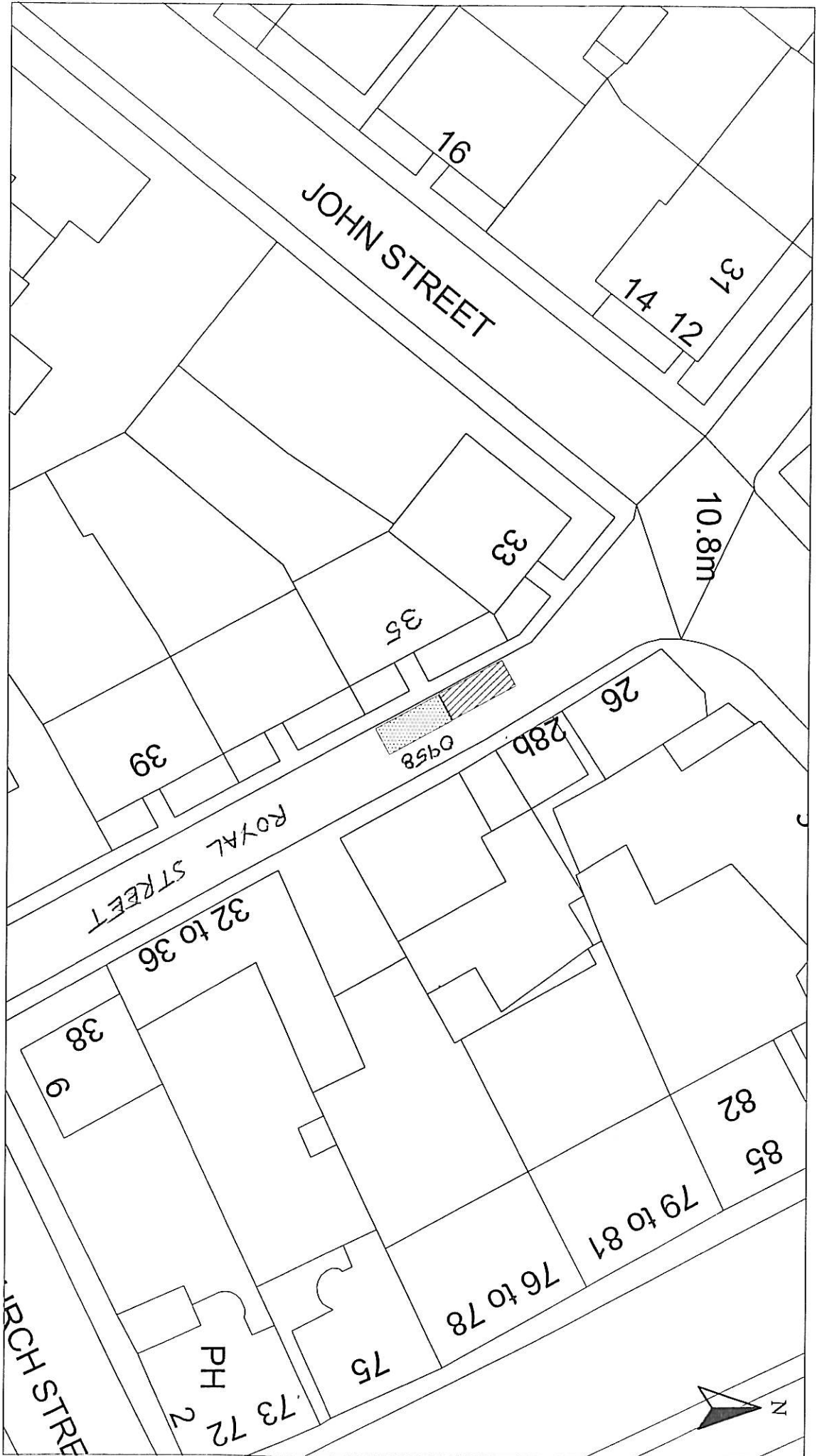
## ENVIRONMENTAL SERVICES



HEAD OF SERVICE ALAN G BARNES MCJWM CENV		Reproduced from Ordnance Survey mapping with the permission of the Controller of Her Majesty's Stationery Office. Crown Copyright. Unauthorised reproduction infringes Crown Copyright and may result in prosecution or legal proceedings.	
Disabled Bays		Licence No. LA03097L	
71 EAST HAMILTON STREET GREENOCK, PA15 2UA		Ordnance Survey	
DISABLED PERSONS' PARKING PLACE 37 CARDROSS AVE, PORT GLASGOW PLACE No. 0956		Scale : 1:500 Date : NOV 2009	
Drawn by : R. MACKAY		Checked by :	
Drawing No. :		Approved by :	
File No. : 19/12		Date :	

# Inverclyde council

## ENVIRONMENTAL SERVICES



HEAD OF SERVICE  
ALAN G BARNES MCIMW CENV

Disabled Bays  
71 EAST HAMILTON STREET  
GREENOCK, PA15 2UA

Reproduced from Ordnance Survey mapping with the permission of the Controller of Her Majesty's Stationery Office. Crown Copyright. Unauthorised reproduction infringes Crown Copyright and may result in prosecution or legal proceedings.

Licence No. LA03097L  
 Ordnance Survey

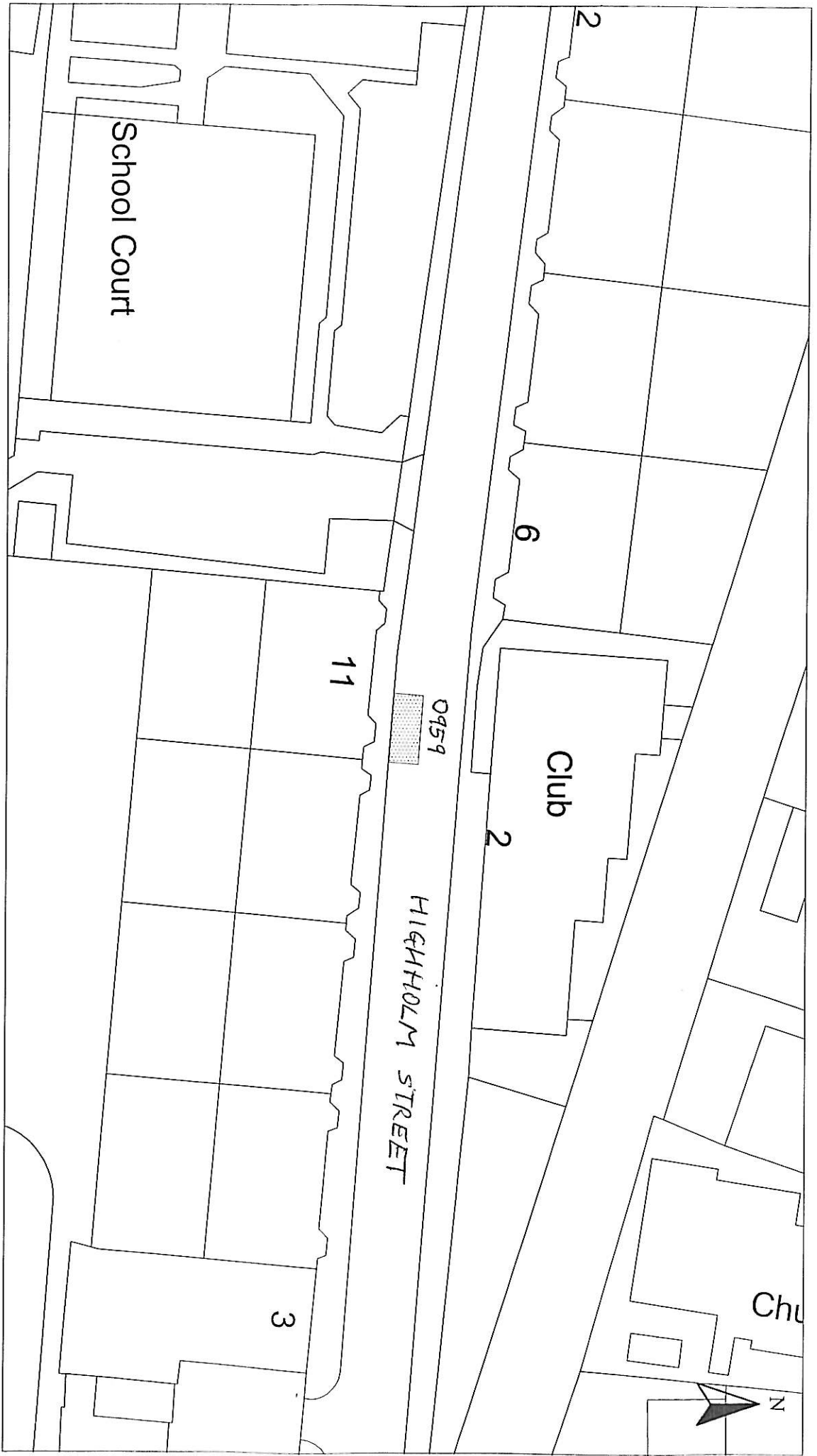
DISABLED PERSONS' PARKING PLACE  
35A ROYAL STREET, GOUROCK  
PLACE No. 0958

Scale :	1:500	Date :	NOV 2009
Prepared by :	R. MACKAY	Checked by :	
Drawn by :	R. MACKAY	Approved by :	
Drawing No. :		File No. :	19/12



# Inverclyde council

## ENVIRONMENTAL SERVICES



HEAD OF SERVICE  
ALAN G BARNES MCIWM CENIV  
71 EAST HAMILTON STREET  
GREENOCK, PA15 2UA

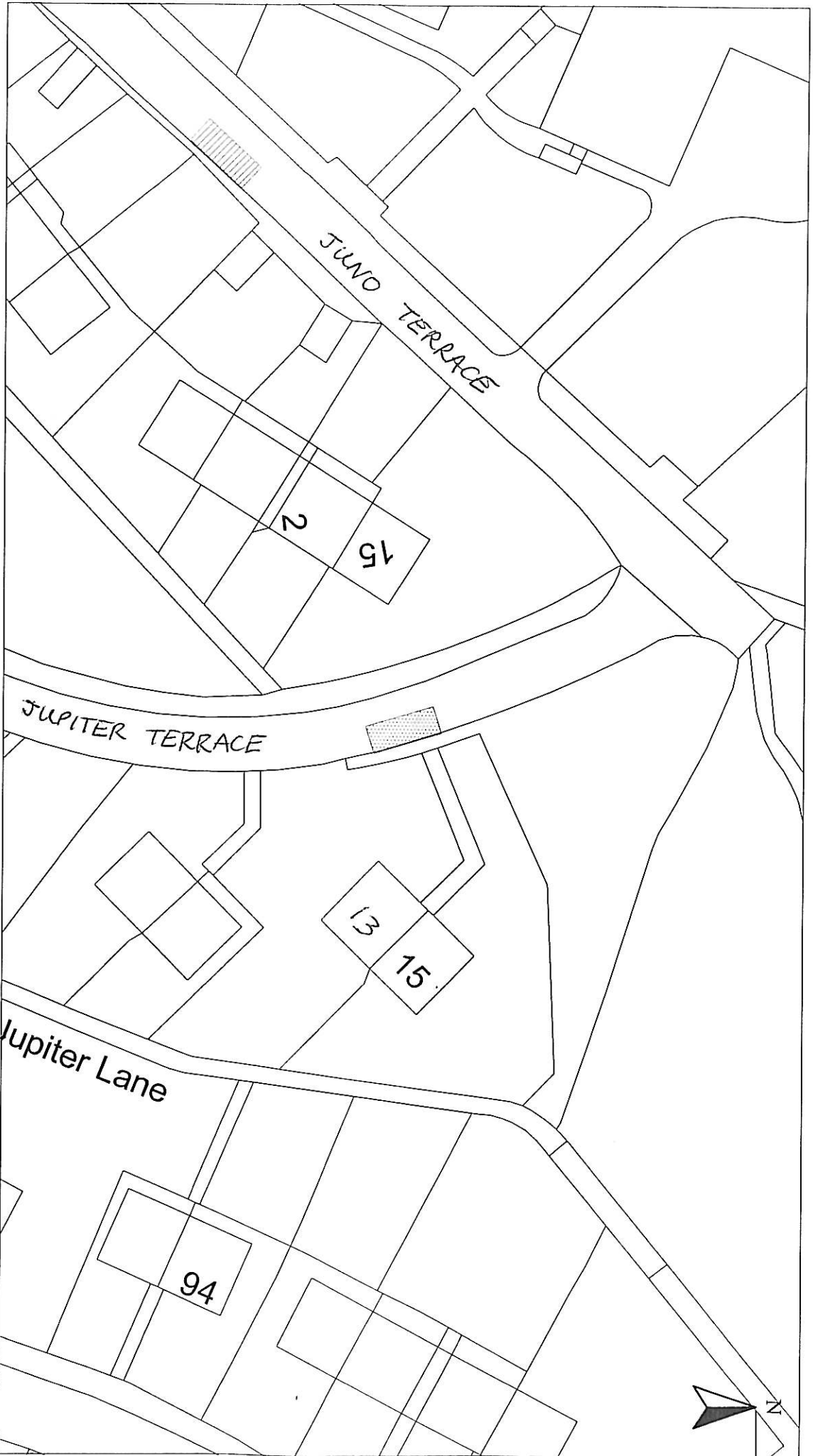
Reproduction from Ordnance Survey mapping with the permission of the Controller of Her Majesty's Stationery Office. Crown Copyright. Unauthorised reproduction infringes Crown Copyright and may result in prosecution or legal proceedings.  
Licence No. LA03097L  
 Ordnance Survey

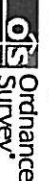
DISABLED PERSONS' PARKING PLACE  
11 HIGHHOLM STREET, PORT GLASGOW  
PLACE No. 0959

Scale :	1:500	Date :	NOV 2009
Prepared by :	R. MACKAY	Checked by :	
Drawn by :	R. MACKAY	Approved by :	
Drawing No. :		File No. :	19/12

# Inverclyde council

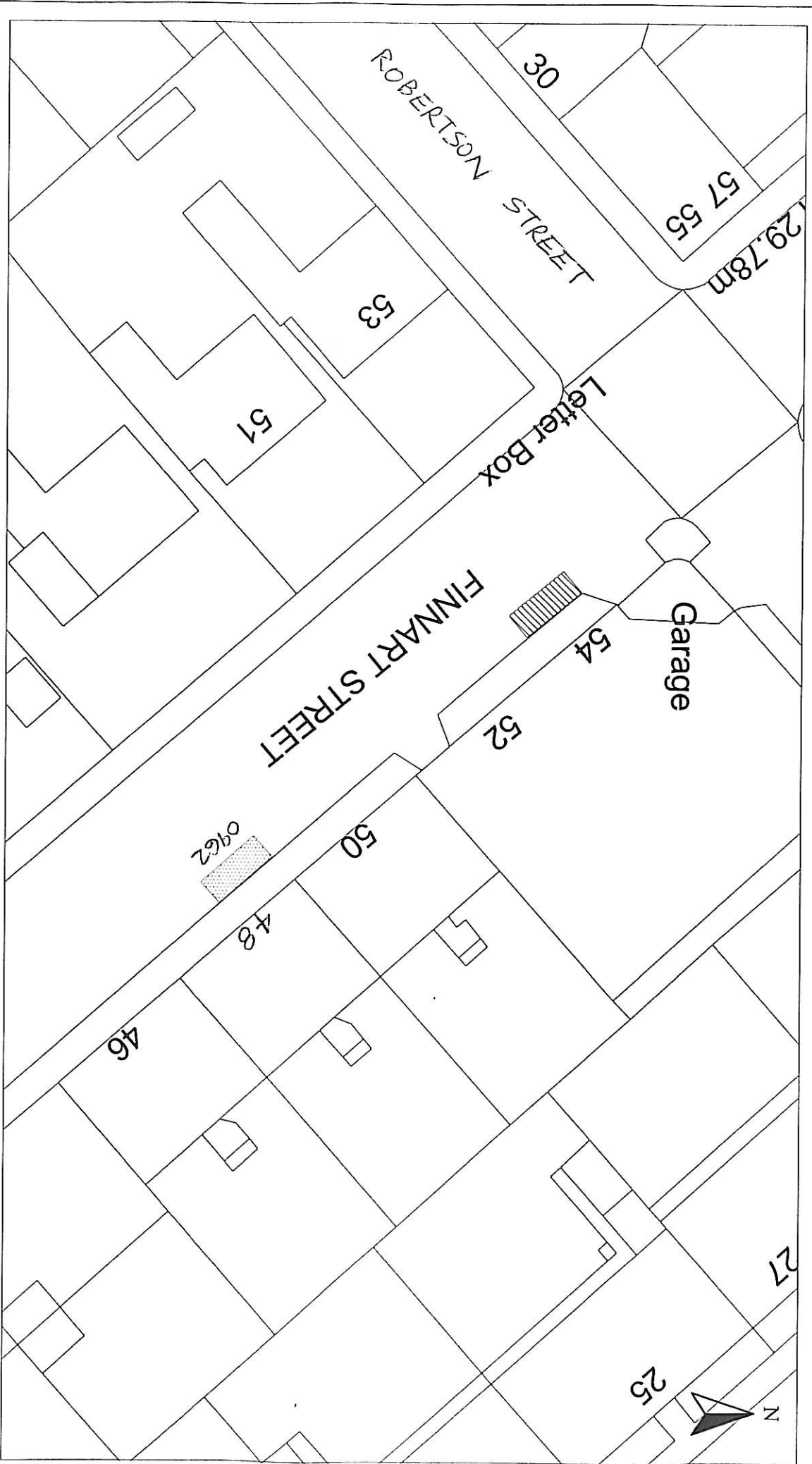
## ENVIRONMENTAL SERVICES

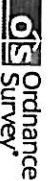


HEAD OF SERVICE ALAN G BARNES MCIVM CENV		Disabled Bays	
71 EAST HAMILTON STREET GREENOCK, PA15 2UA		Licence No. LA03097L  Ordnance Survey	
Disabled Persons' Parking Place 13 JUPITER LANE, GREENOCK PLACE No. 0960		Scale : 1:500 Date : NOV 2009	
Prepared by : R. MACKAY Drawn by : R. MACKAY		Checked by : Approved by :	
Drawing No. :		File No. : 19/12	

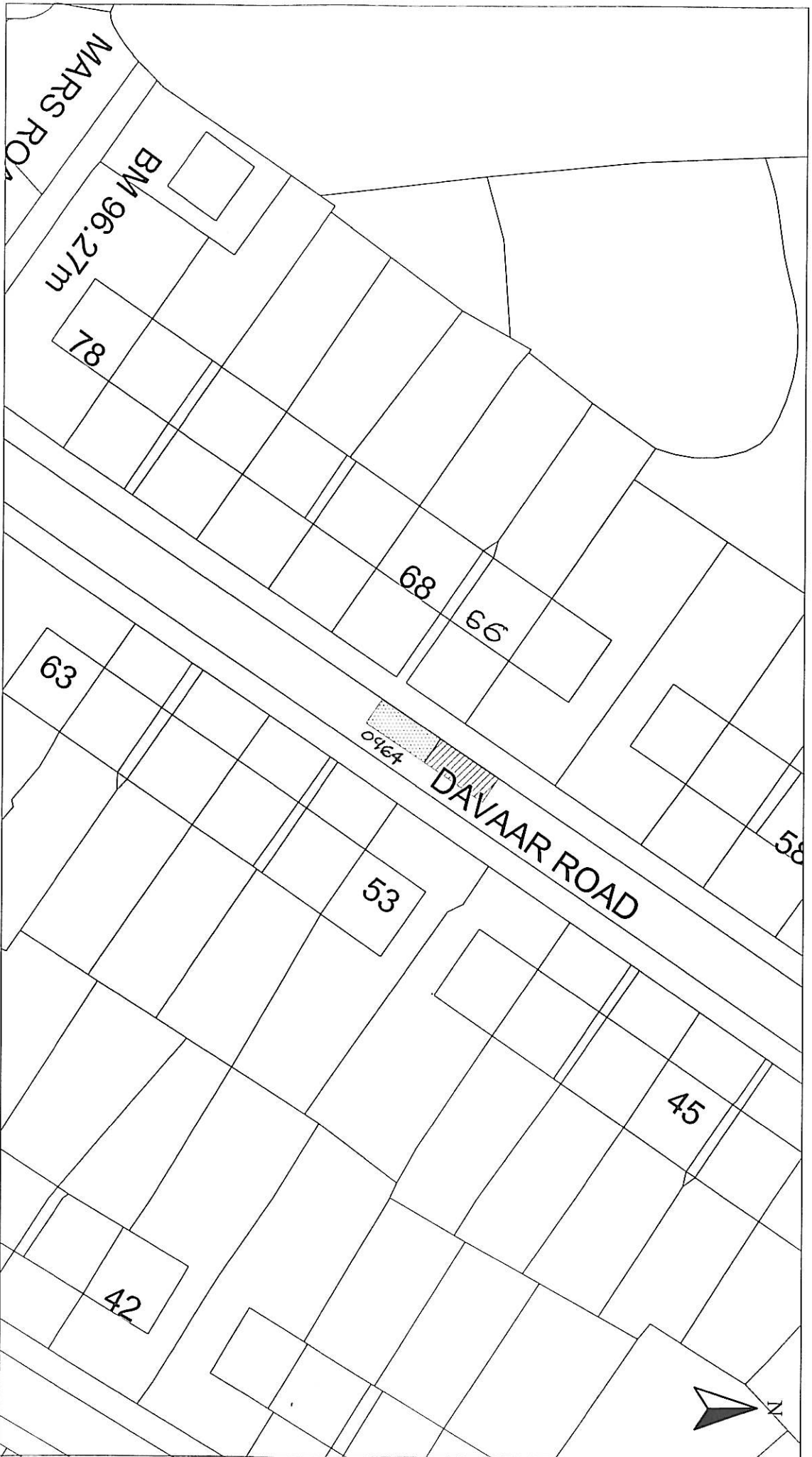
Reproduced from Ordnance Survey mapping with the permission of Ordnance Survey. All rights reserved. Ordnance Survey copyright and may result in prosecution or legal proceedings.





HEAD OF SERVICE ALAN G BARNES MCIMM CENV		Disabled Bays	
71 EAST HAMILTON STREET GREENOCK, PA15 2UA		Licence No. LA03097L  Ordnance Survey	
Disabled Persons' Parking Place 48 FINNART STREET, GREENOCK PLACE No. 0962		Scale : 1:500 Date : NOV 2009	
Prepared by : R. MACKAY		Checked by :	
Drawn by : R. MACKAY		Approved by :	
Drawing No. :		File No. : 19/12	

Reproduced from Ordnance Survey mapping with the permission of the Controller of Her Majesty's Stationery Office. Crown Copyright. Unauthorised reproduction infringes Crown Copyright and may result in prosecution or legal proceedings.



HEAD OF SERVICE  
ALAN G BARNES MCIVM CENV

Disabled Bays  
71 EAST HAMILTON STREET  
GREENOCK, PA15 2UA

Reproduced from Ordnance Survey mapping with the permission of the Controller of Her Majesty's Stationery Office. Crown Copyright. Unauthorised reproduction infringes Crown Copyright and may result in prosecution or legal proceedings.

Licence No. LA03097L  
 Ordnance Survey

DISABLED PERSONS' PARKING PLACE

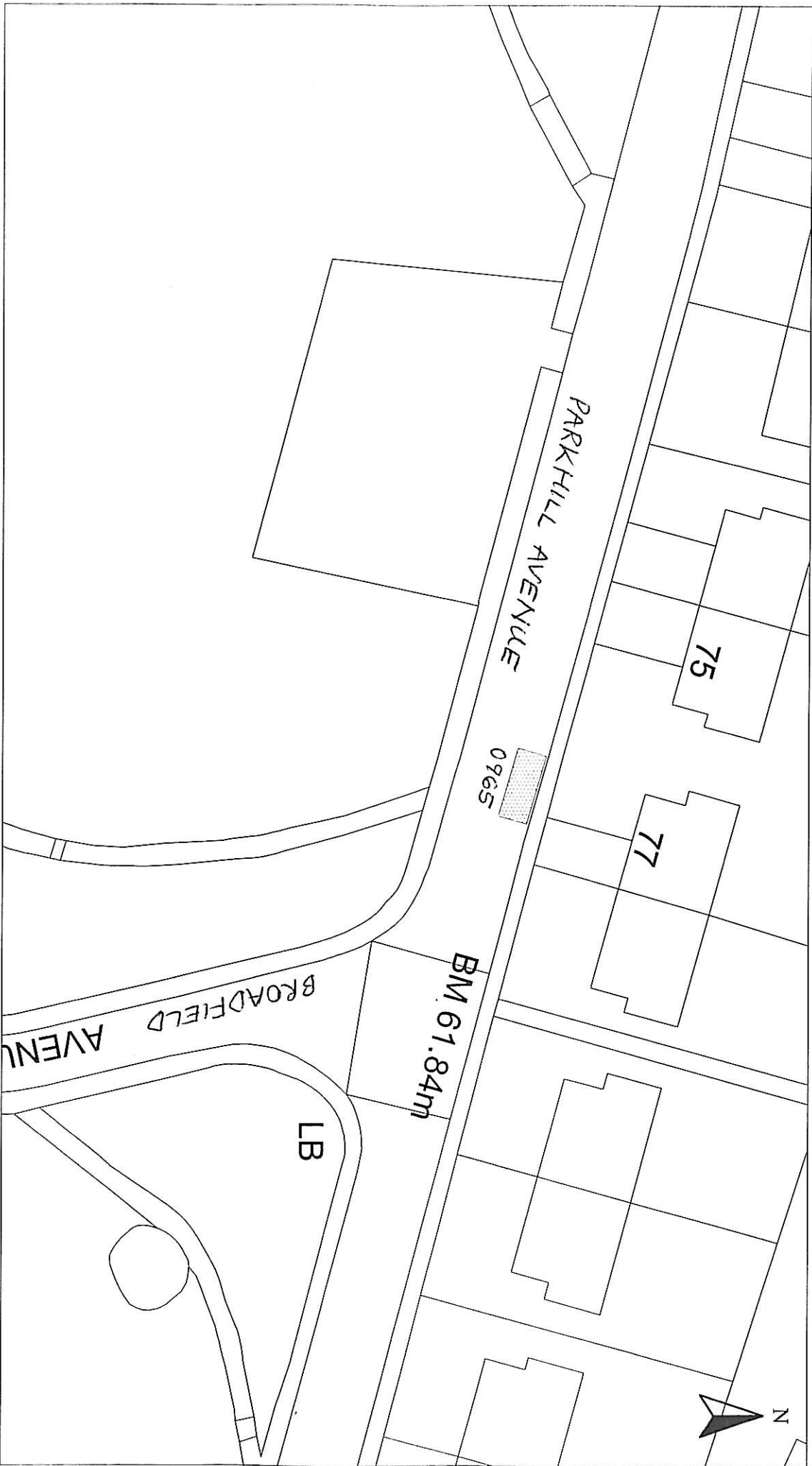
66 DAVAAR ROAD, GREENOCK  
PLACE No. 0964

Scale : 1:500  
Date : NOV 2009

Prepared by : R. MACKAY  
Checked by :

Drawn by : R. MACKAY  
Approved by :

Drawing No. :  
File No. : 19/12



HEAD OF SERVICE ALAN G BARNES MCIVWM CENV		<small>Reproduced from Ordnance Survey mapping with the permission of the Controller of Her Majesty's Stationery Office. Crown Copyright. Unauthorised reproduction infringes Crown Copyright and may result in prosecution or legal proceedings.</small> Licence No. LA03097L  Ordnance Survey	
Disabled Bays		DISABLED PERSONS' PARKING PLACE	
71 EAST HAMILTON STREET GREENOCK, PA15 2UA		77 PARKHILL AVE, PORT GLASGOW PLACE No. 0965	
Scale :	1:500	Date :	NOV 2009
Prepared by :	R. MACKAY	Checked by :	
Drawn by :	R. MACKAY	Approved by :	
Drawing No. :		File No. :	19/12



HEAD OF SERVICE  
ALAN G BARNES MCJWM CENV

Disabled Bays  
71 EAST HAMILTON STREET  
GREENOCK, PA15 2UA

Reproduced from Ordnance Survey mapping with the permission of the Controller of Her Majesty's Stationery Office. Crown Copyright. Unauthorised reproduction infringes Crown Copyright and may result in prosecution or legal proceedings.

Licence No. LA03097L



DISABLED PERSONS' PARKING PLACE

64 FANCY FARM ROAD, GREENOCK  
PLACE No. 0966

Scale : 1:500

Prepared by : R. MACKAY

Drawn by : R. MACKAY

Drawing No. :

Date : NOV 2009

Checked by :

Approved by :

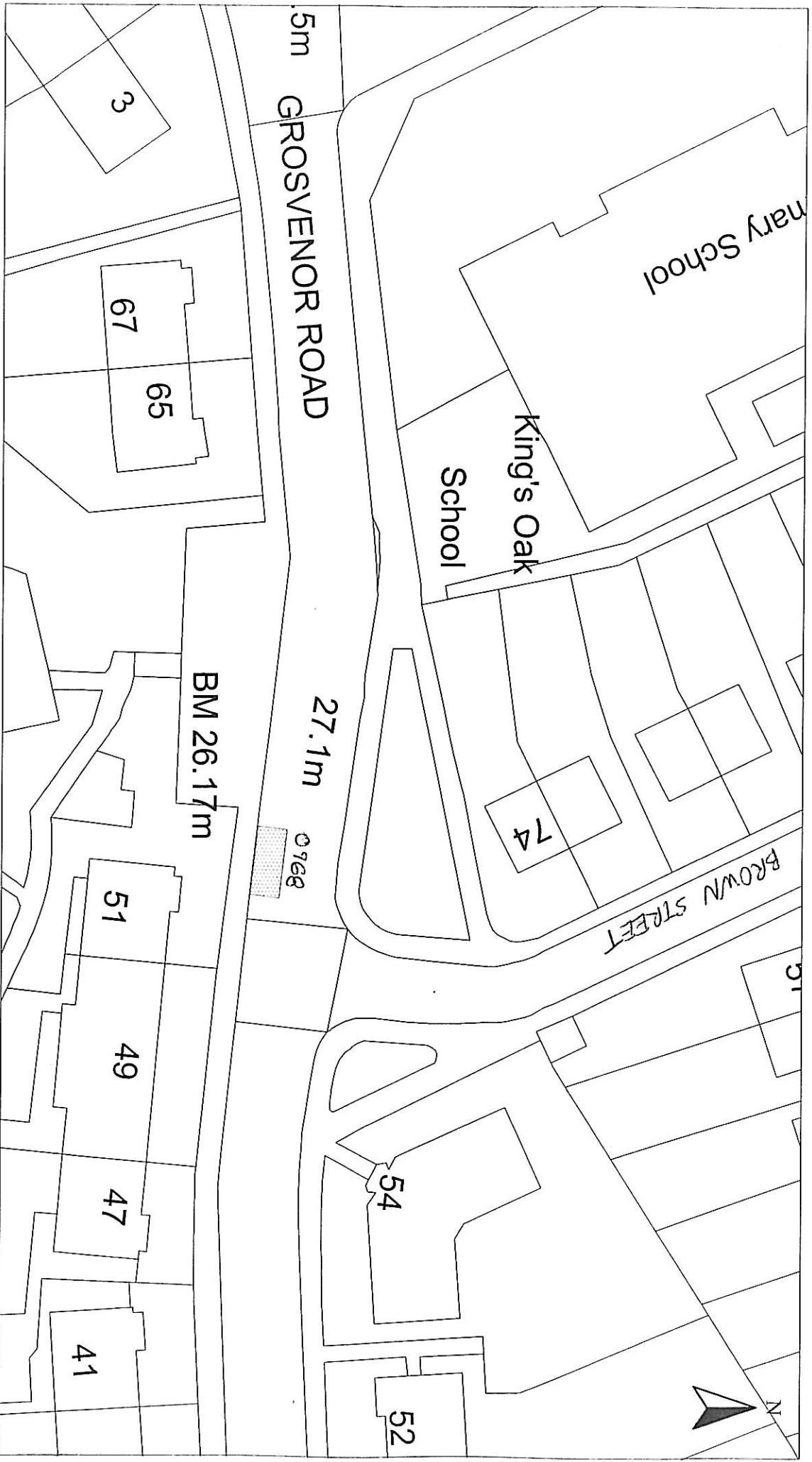
File No. : 19/12



HEAD OF SERVICE ALAN G BARNES MCIVM CENV		Prepared from Ordnance Survey mapping with the permission of the Controller of Her Majesty's Stationery Office. Crown Copyright. Unauthorised reproduction infringes Crown Copyright and may result in prosecution or legal proceedings.	
Disabled Bays		Licence No. LA03097L	
71 EAST HAMILTON STREET GREENOCK, PA15 2UA			
DISABLED PERSONS' PARKING PLACE 43 LARKFIELD ROAD, GOUROCK PLACE No. 0967		Scale : 1:500	
Drawn by : R. MACKAY		Date : NOV 2009	
Drawing No. :		Checked by :	
File No. : 19/12		Approved by :	

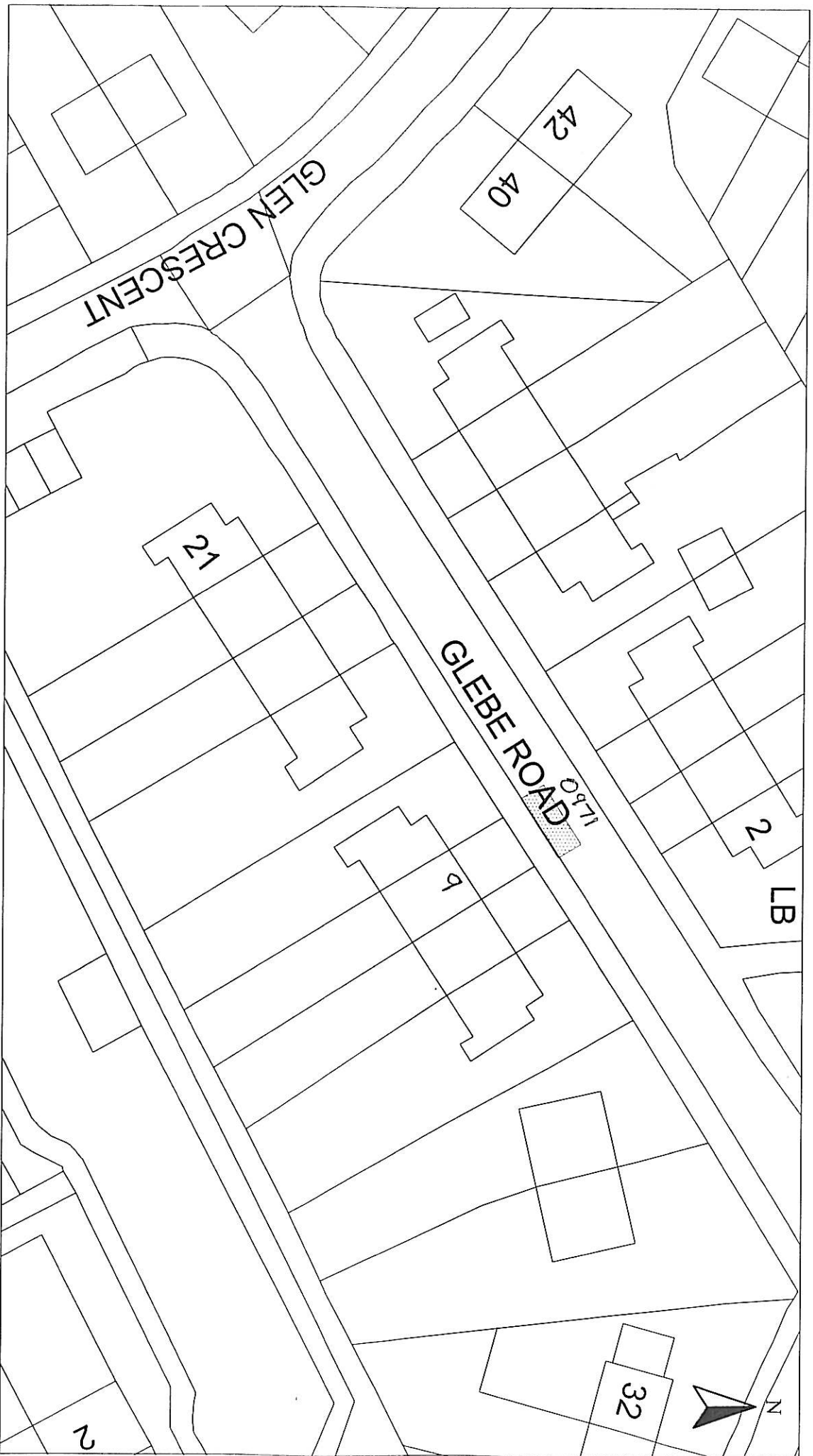
# Inverclyde council

## ENVIRONMENTAL SERVICES



HEAD OF SERVICE ALAN G BARNES MCIVM CENV		Reproduced from Ordnance Survey mapping with the permission of the Controller of Her Majesty's Stationery Office. Crown Copyright. Unauthorised reproduction infringes Crown Copyright and may result in prosecution or legal proceedings.	
Disabled Bays	71 EAST HAMILTON STREET GREENOCK, PA15 2UA	Licence No. LA03097L	Ordnance Survey
DISABLED PERSONS' PARKING PLACE 51 GROSVENOR ROAD, GREENOCK PLACE No. 0968		Scale : 1:500	Date : NOV 2009
		Prepared by : R. MACKAY	Checked by :
		Drawn by : R. MACKAY	Approved by :
		Drawing No. :	File No. : 19/12





HEAD OF SERVICE  
ALAN G BARNES MCIVMM GENV

Disabled Bays

71 EAST HAMILTON STREET  
GREENOCK, PA15 2UA

Reproduced from Ordnance Survey mapping with the permission of Ordnance Survey on behalf of the Crown. Crown Copyright. Unauthorised reproduction is prohibited by law and may result in prosecution or legal proceedings.

License No. LA03097L



DISABLED PERSONS' PARKING PLACE

9 GLEBE ROAD, INVERKIP  
PLACE No. 0971

Scale : 1:500

Prepared by : R. MACKAY

Drawn by : R. MACKAY

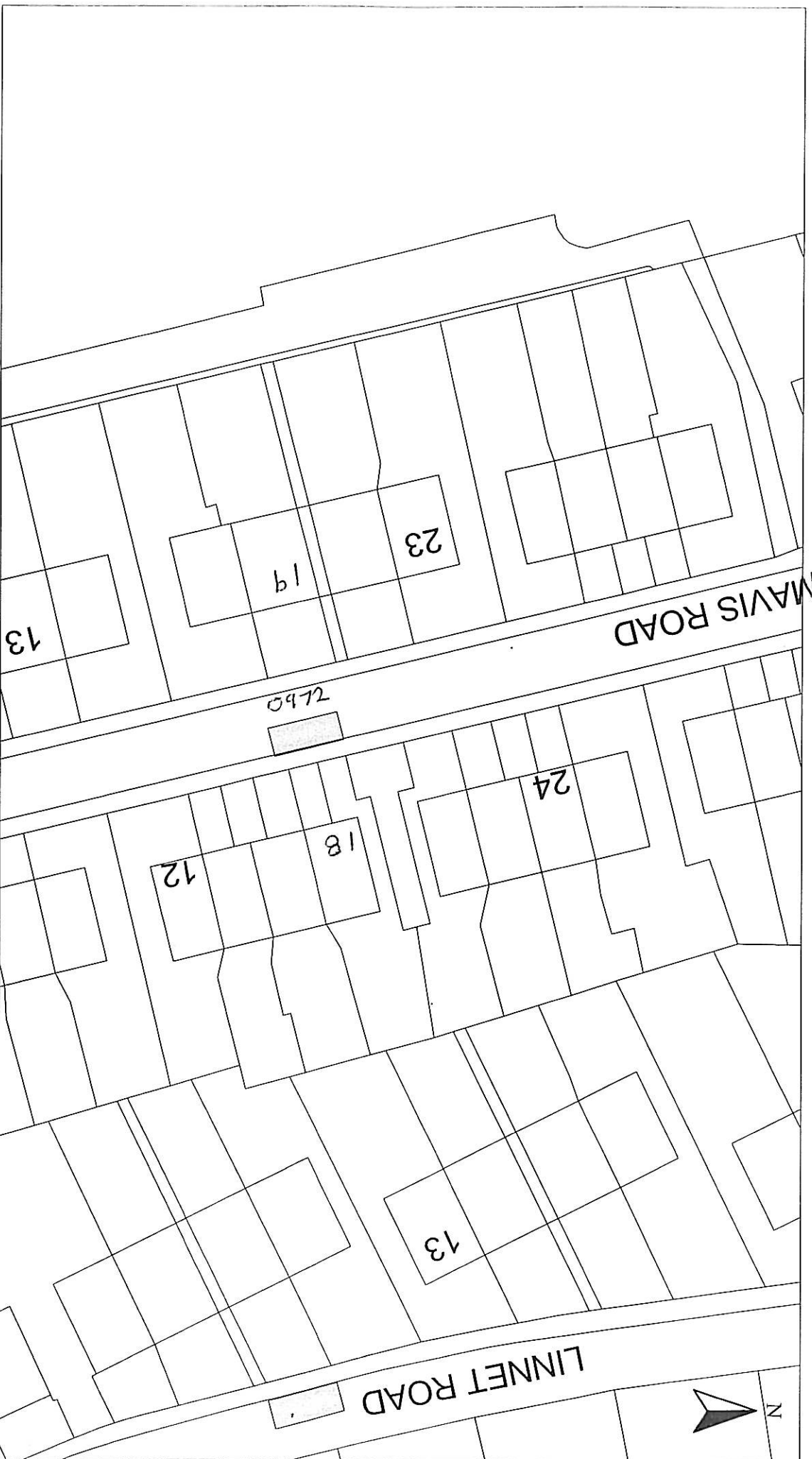
Drawing No. :

Date : NOV 2009

Checked by :

Approved by :

File No. : 19/12



HEAD OF SERVICE  
ALAN G BARNES MCJWM CENV

Disabled Bays

71 EAST HAMILTON STREET  
GREENOCK, PA15 2UA

Reproduced from Ordnance Survey mapping with the permission  
of the Controller of Her Majesty's Stationery Office. Crown  
Copyright. Unauthorised reproduction infringes Crown Copyright  
and may result in prosecution or legal proceedings.

Licence No. LA03097L



DISABLED PERSONS' PARKING PLACE

19 MAVIS ROAD, GREENOCK  
PLACE No. 0972

Scale : 1:500

Prepared by : R. MACKAY

Date : NOV 2009

Checked by :

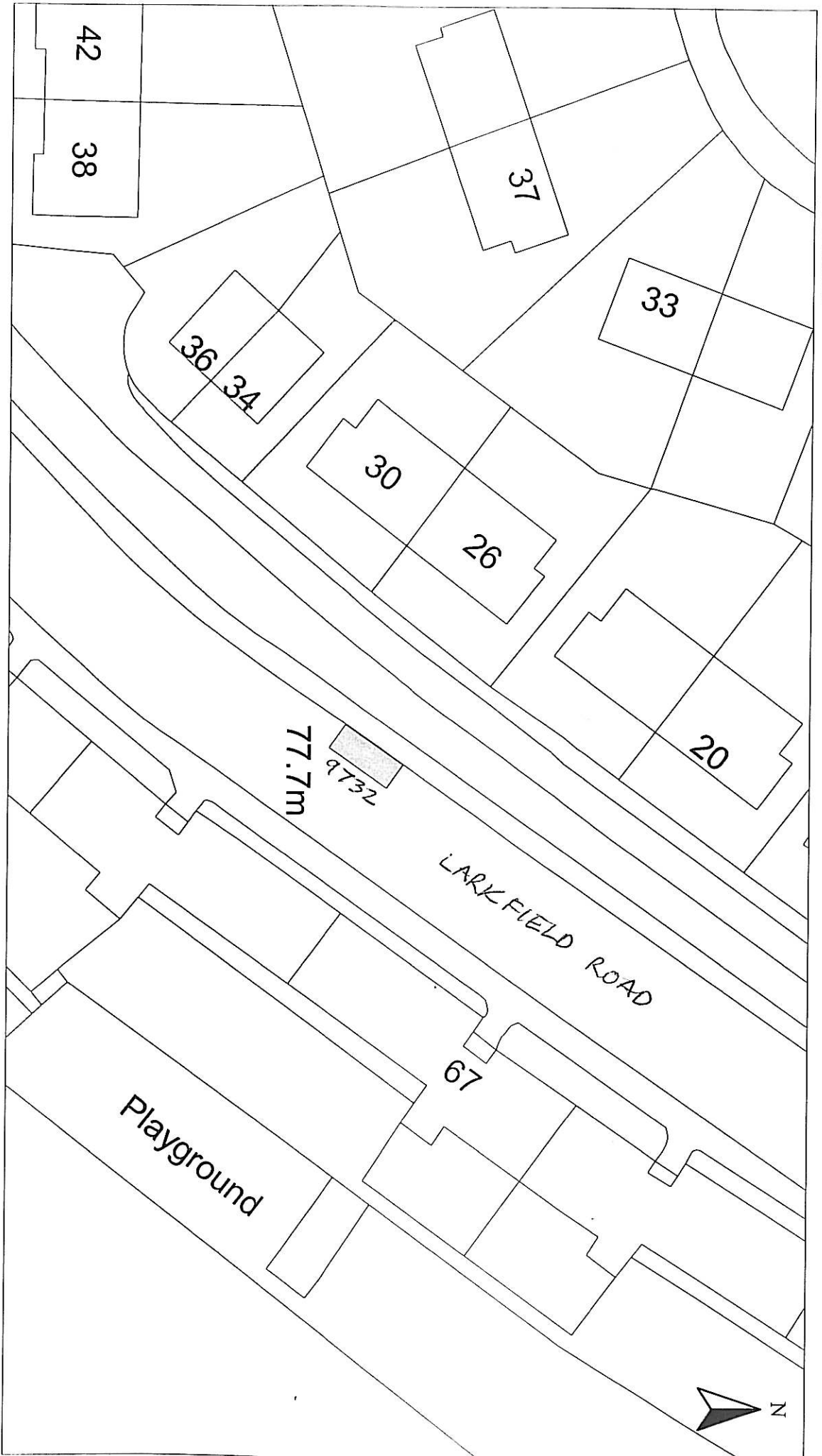
Drawn by : R. MACKAY

Approved by :

Drawing No. :

File No. : 19/12





HEAD OF SERVICE  
ALAN G BARNES MCIVM CENV  
71 EAST HAMILTON STREET  
GREENOCK, PA15 2UA

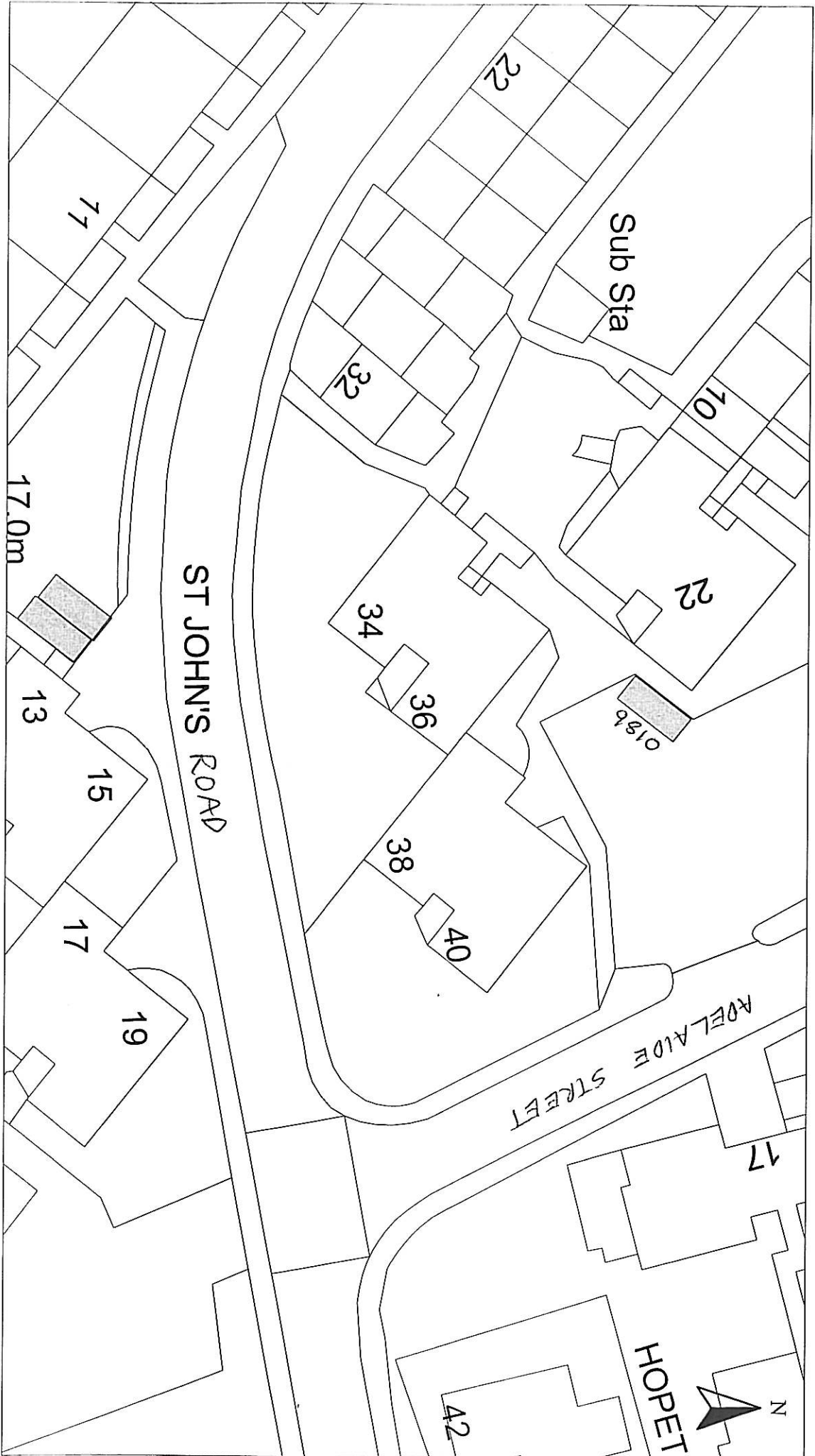
Reproduced from Ordnance Survey mapping with the permission of the Controller of Her Majesty's Stationery Office. Crown Copyright. Unauthorised reproduction infringes Crown Copyright and may result in prosecution or legal proceedings.  
Licence No. LA03097L  
 Ordnance Survey

DISABLED PERSONS' PARKING PLACE  
28 LARKFIELD ROAD, GOUROCK  
BAY No. 9732 REVOCATION

Scale :	1:500	Date :	JAN 2010
Prepared by :	R. MACKAY	Checked by :	
Drawn by :	R. MACKAY	Approved by :	
Drawing No. :		File No. :	19/12

# Inverclyde council

## ENVIRONMENTAL SERVICES



HEAD OF SERVICE  
ALAN G BARNES MCIVM CENV

Disabled Bays  
71 EAST HAMILTON STREET  
GREENOCK, PA15 2UA

Reproduced from Ordnance Survey mapping with the permission of the Controller of Her Majesty's Stationery Office. Crown Copyright. Unauthorised reproduction infringes Crown Copyright and may result in prosecution or legal proceedings.

Licence No. LA03097L  
 Ordnance Survey

DISABLED PERSONS' PARKING PLACE  
34a St JOHN'S ROAD, GOUROCK  
BAY No. 9810 REVOCATION

Scale : 1:500  
Date : JAN 2010

Prepared by : R. MACKAY  
Checked by :

Drawn by : R. MACKAY  
Approved by :

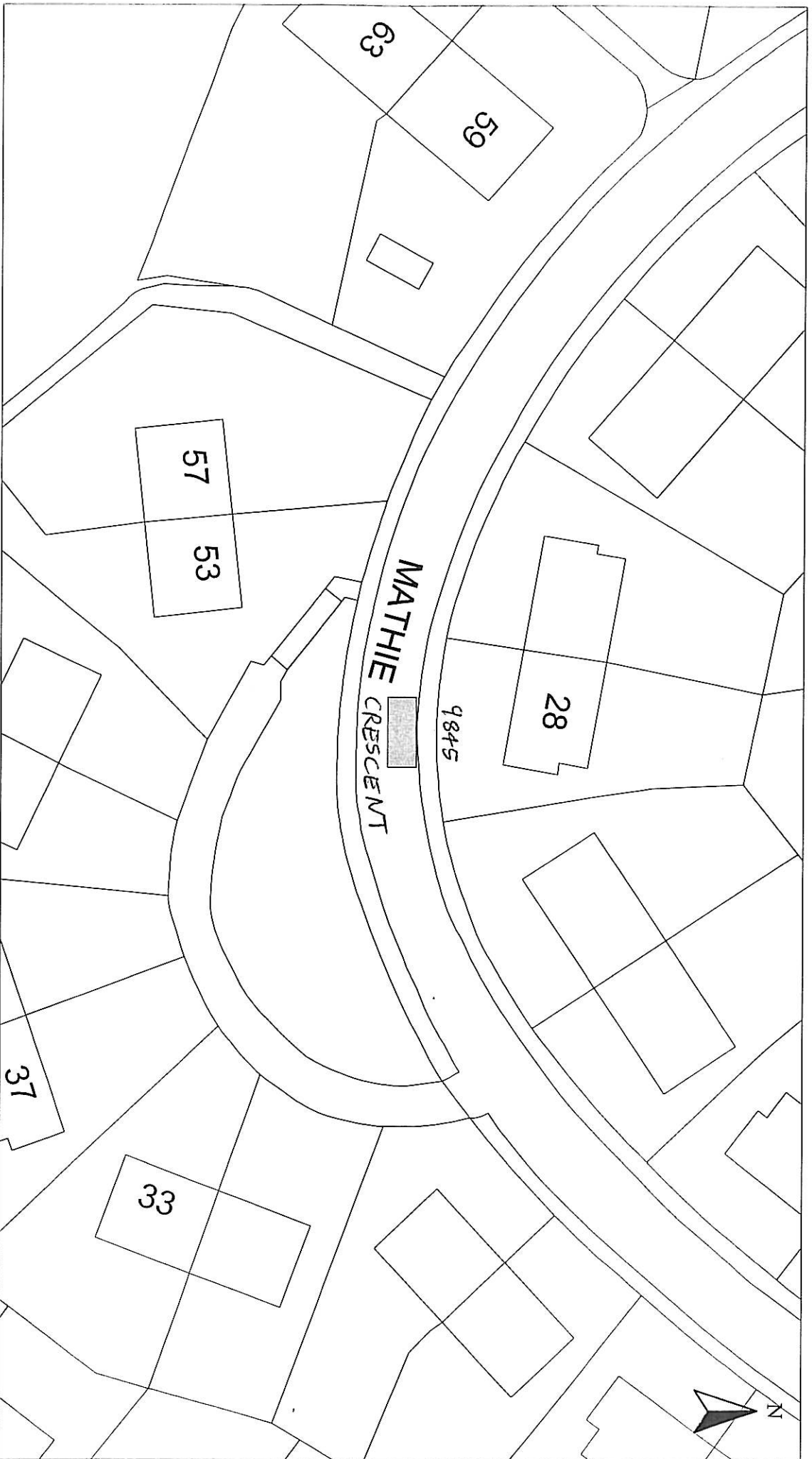
Drawing No. :  
File No. : 19/12

# Inverclyde council

## ENVIRONMENTAL SERVICES



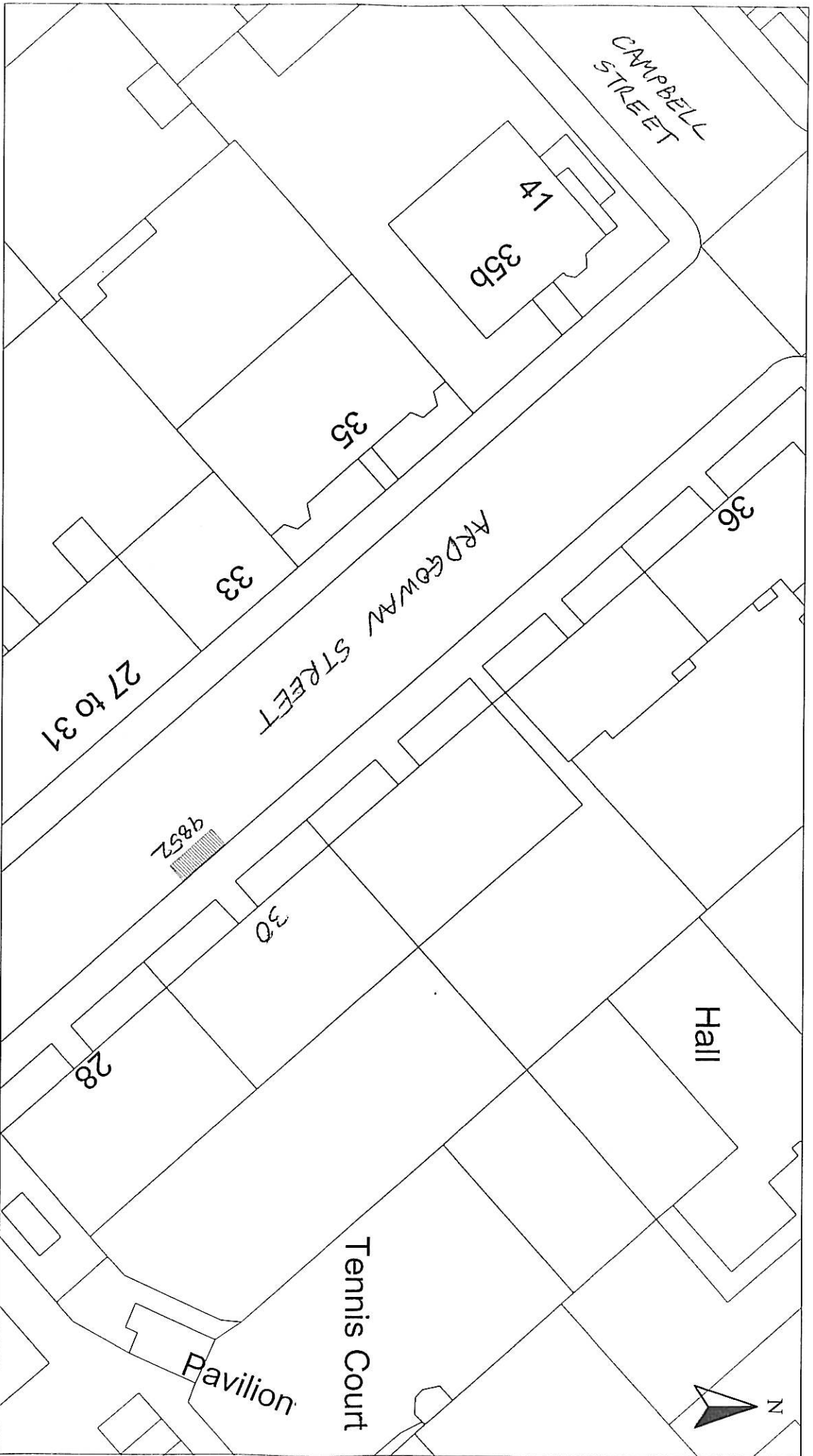
HEAD OF SERVICE ALAN G BARNES MCIWM CEMV		Disabled Bays	
71 EAST HAMILTON STREET GREENOCK, PA15 2UA		72 FANCY FARM ROAD, GREENOCK BAY No. 9812b REVOCATION	
Reproduced from Ordnance Survey mapping with the permission of the Ordnance Survey. All Rights Reserved. Copyright. Unauthorised reproduction is illegal and may result in prosecution or legal proceedings.			
Licence No. LA03997L			
Scale :	1:500	Date :	JAN 2010
Prepared by :	R. MACKAY	Checked by :	
Drawn by :	R. MACKAY	Approved by :	
Drawing No. :		File No. :	19/12



HEAD OF SERVICE ALAN G BARNES MCIVMM CENV		Reproduced from Ordnance Survey mapping with the permission of the Controller of Her Majesty's Stationery Office. Copyright. Unauthorised reproduction infringes Crown Copyright and may result in prosecution or legal proceedings.	
Disabled Bays		Licence No. LA03097L  Ordnance Survey	
71 EAST HAMILTON STREET GREENOCK, PA15 2UA		Disabled Persons' Parking Place 28 MATHIE CRESCENT, GOUROCK BAY No. 9845 REVOCATION	
Scale :	1:500	Date :	JAN 2010
Prepared by :	R. MACKAY	Checked by :	
Drawn by :	R. MACKAY	Approved by :	
Drawing No. :		File No. :	19/12

# Inverclyde council

## ENVIRONMENTAL SERVICES



HEAD OF SERVICE  
ALAN G BARNES MCJWM CENV

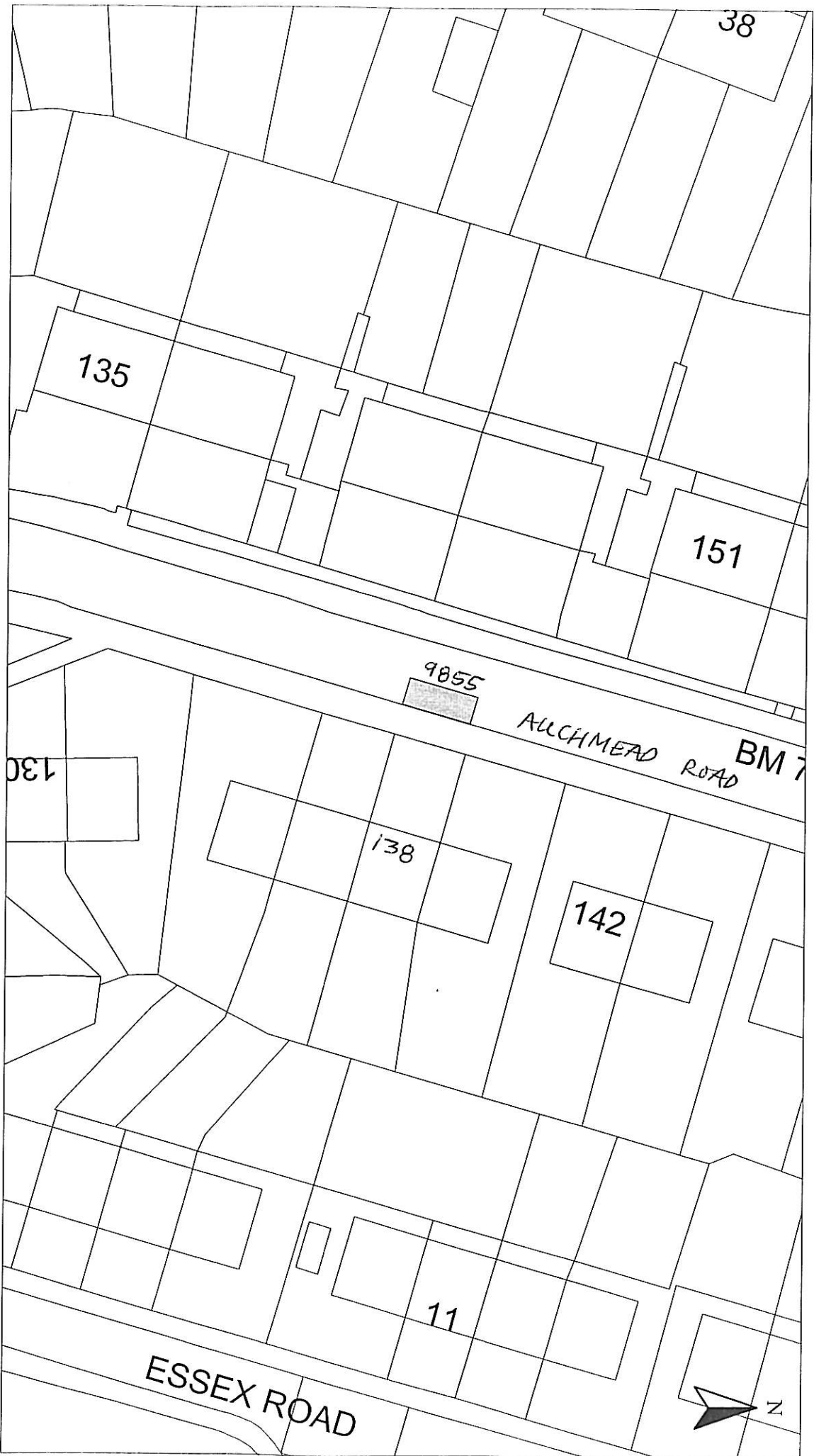
71 EAST HAMILTON STREET  
GREENOCK, PA15 2UA

Reproduced from Ordnance Survey mapping with the permission of the Controller of Her Majesty's Stationery Office. Crown Copyright. Unauthorised reproduction infringes Crown Copyright and may result in prosecution or legal proceedings.

Licence No. LA03097L

DISABLED PERSONS' PARKING PLACE  
30 ARDGOWAN STREET, GREENOCK  
PLACE No. 9852 REVOCATION

Scale :	1:500	Date :	NOV 2009
Prepared by :	R. MACKAY	Checked by :	
Drawn by :	R. MACKAY	Approved by :	
Drawing No. :		File No. :	19/12




HEAD OF SERVICE  
ALAN G BARNES MCIWM CENV

71 EAST HAMILTON STREET  
GREENOCK, PA15 2UA

Reproduced from Ordnance Survey mapping with the permission of the Controller of Her Majesty's Stationery Office. Crown Copyright. Unauthorised reproduction infringes Crown Copyright and may result in prosecution or legal proceedings.

Licence No. LA03097L



**DISABLED PERSONS' PARKING PLACE**  
138 AUCHMEAD ROAD, GREENOCK  
BAY No. 9855 REVOCATION

Scale :	1:500	Date :	JAN 2010
Prepared by :	R. MACKAY	Checked by :	
Drawn by :	R. MACKAY	Approved by :	
Drawing No. :		File No. :	19/12





HEAD OF SERVICE  
ALAN G BARNES MCIWM CEHV

Disabled Bays  
71 EAST HAMILTON STREET  
GREENOCK, PA15 2UA

Reproduced from Ordnance Survey mapping with the permission of the Controller of Her Majesty's Stationery Office. Crown Copyright. Unauthorised reproduction infringes Crown Copyright and may result in prosecution or legal proceedings.

License No. LA03097L



DISABLED PERSONS' PARKING PLACE  
12 SPRINGHILL ROAD, PORT GLASGOW  
BAY No. 9904 REVOCATION

Scale : 1:500

Date : JAN 2010

Prepared by : R. MACKAY

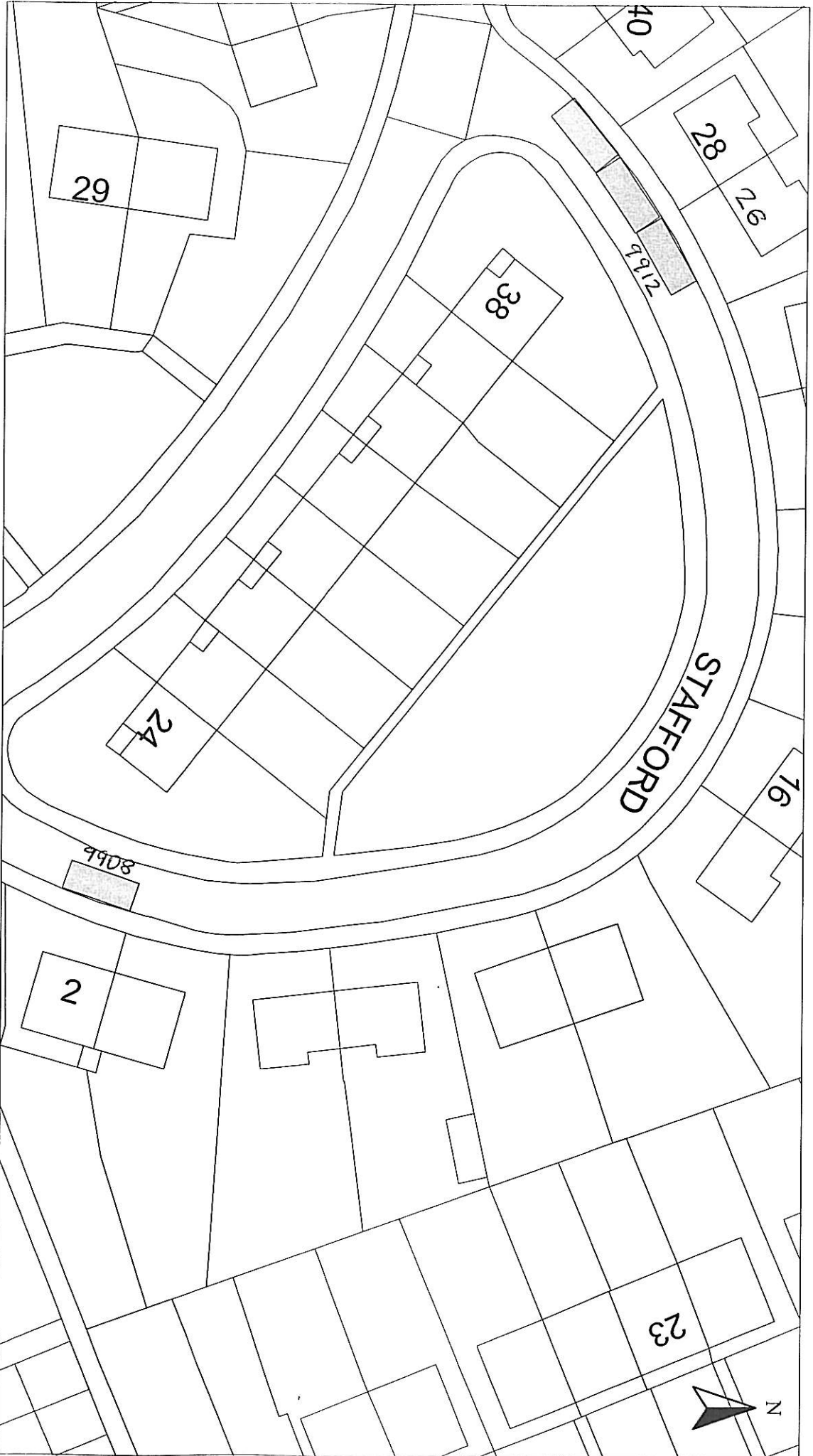
Checked by :


Drawn by : R. MACKAY

Approved by :

Drawing No. :

File No. : 19/12

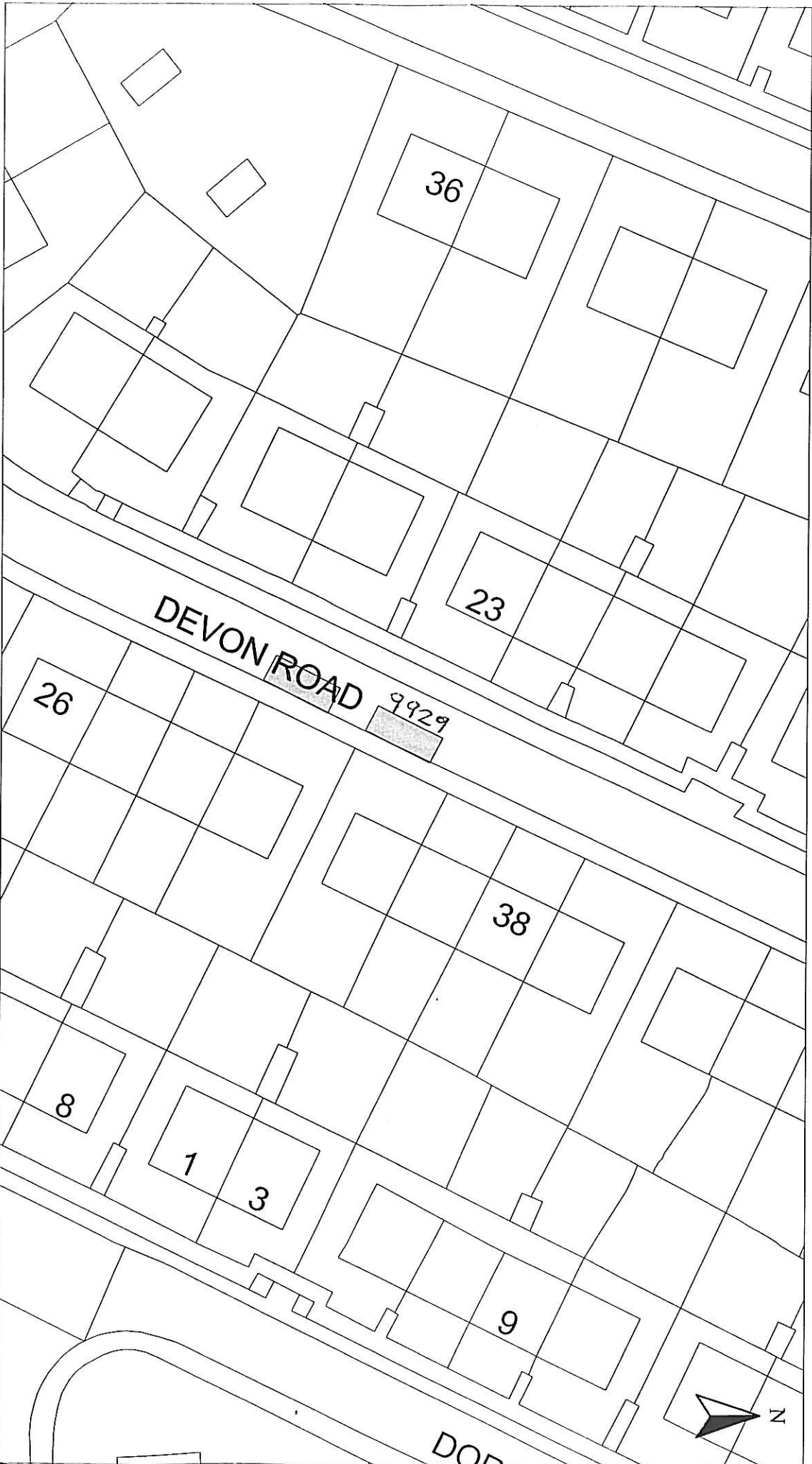


HEAD OF SERVICE ALAN G BARNES MCIWM CENV		Reproduced from Ordnance Survey mapping with the permission of the Controller of Her Majesty's Stationery Office. Crown Copyright. Unauthorised reproduction infringes Crown Copyright and may result in prosecution or legal proceedings.	
Disabled Bays 71 EAST HAMILTON STREET GREENOCK, PA15 2UA		Licence No. LA03097L  Ordnance Survey	
DISABLED PERSONS' PARKING PLACE 2 & 26 STAFFORD CRESCENT, GREENOCK BAY Nos. 9908 & 9912 REVOCATION		Scale : 1:500	Date : JAN 2010
		Prepared by : R. MACKAY	Checked by :
		Drawn by : R. MACKAY	Approved by :
		Drawing No. :	File No. : 19/12



# Inverclyde council

## ENVIRONMENTAL SERVICES



HEAD OF SERVICE  
ALAN G BARNES MCIVM CENV

Disabled Bays

71 EAST HAMILTON STREET  
GREENOCK, PA15 2UA

Reproduced from Ordnance Survey mapping with the permission of the Controller of Her Majesty's Stationery Office. Crown Copyright. Unauthorised reproduction infringes Crown Copyright and may result in prosecution or legal proceedings.

Licence No. LA03097L



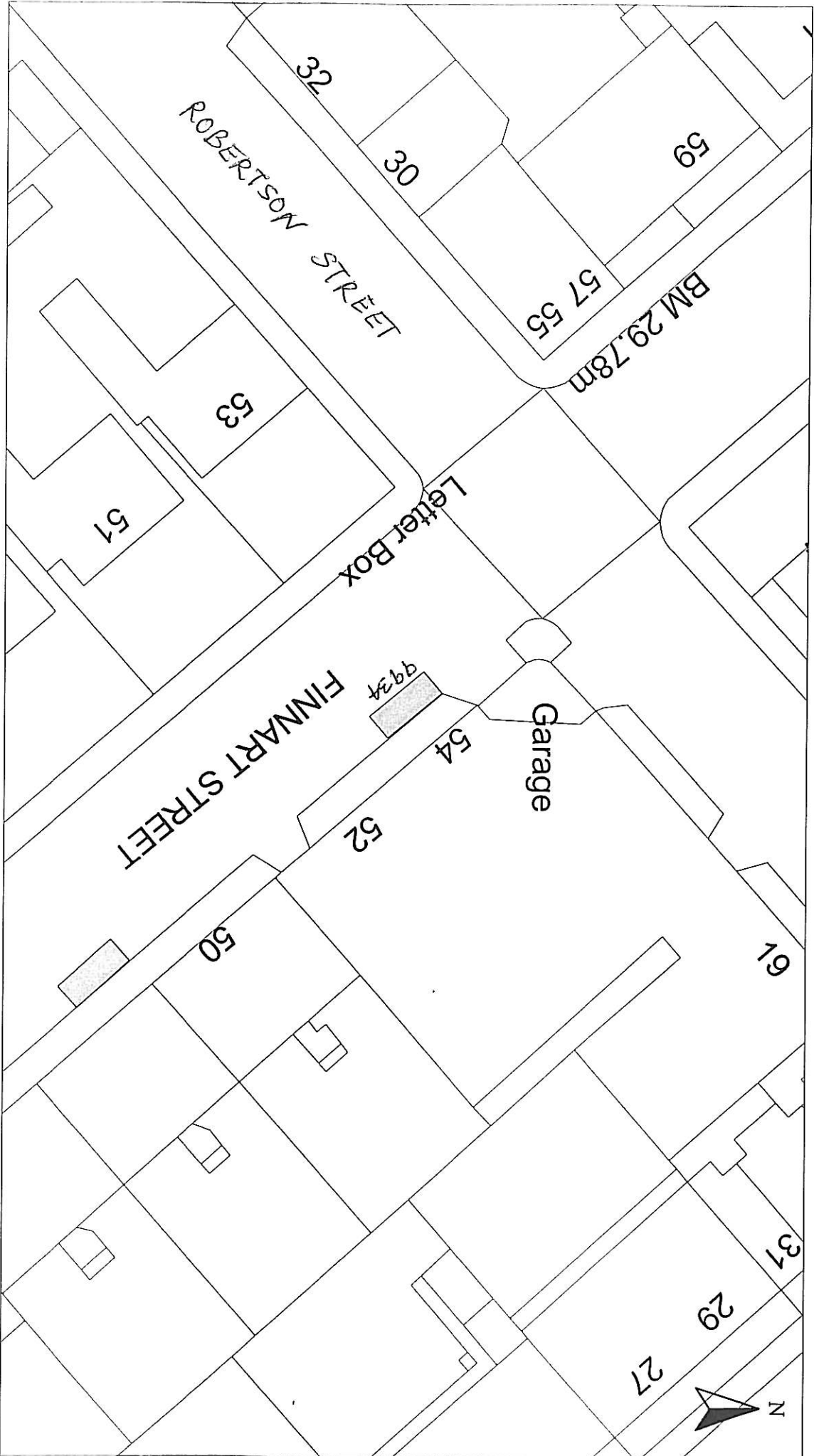
DISABLED PERSONS' PARKING PLACE

23 DEVON ROAD, GREENOCK  
BAY No. 9929 REVOCATION

Scale :	1:500	Date :	JAN 2010
Prepared by :	R. MACKAY	Checked by :	
Drawn by :	R. MACKAY	Approved by :	
Drawing No. :		File No. :	19/12

# Inverclyde council

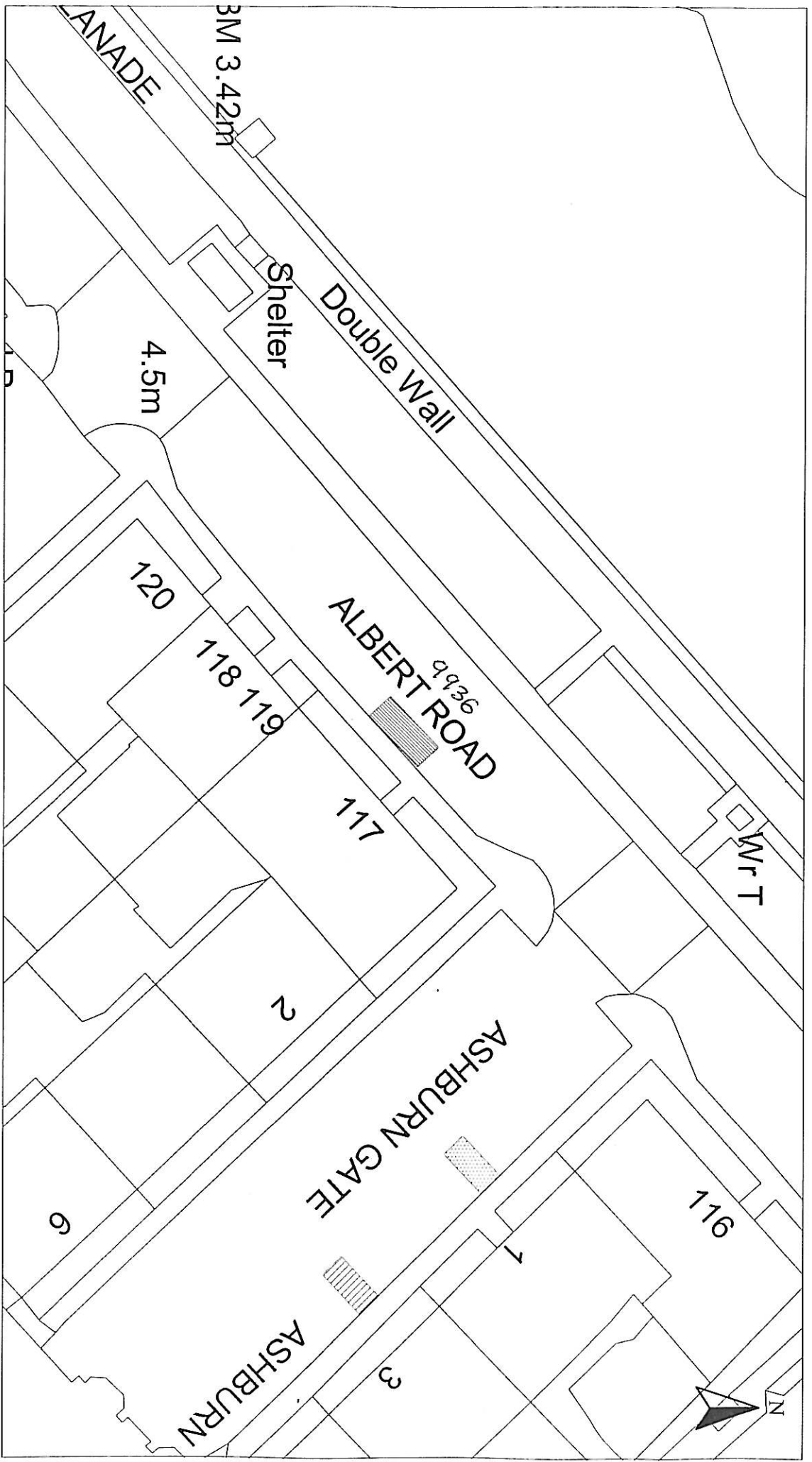
## ENVIRONMENTAL SERVICES



HEAD OF SERVICE ALAN G BARNES MCIVM CENV		Reproduced from Ordnance Survey mapping with the permission of the Controller of Her Majesty's Stationary Office. Crown Copyright. Unauthorised reproduction infringes Crown Copyright and may result in prosecution or legal proceedings.	
Disabled Bays 71 EAST HAMILTON STREET GREENOCK, PA15 2UA		Licence No. LA03097L Ordnance Survey	
DISABLED PERSONS' PARKING PLACE 52A FINNART STREET, GREENOCK BAY No. 9934 REVOCATION			
Scale :	1:500	Date :	JAN 2010
Prepared by :	R. MACKAY	Checked by :	
Drawn by :	R. MACKAY	Approved by :	
Drawing No. :		File No. :	19/12

# Inverclyde council

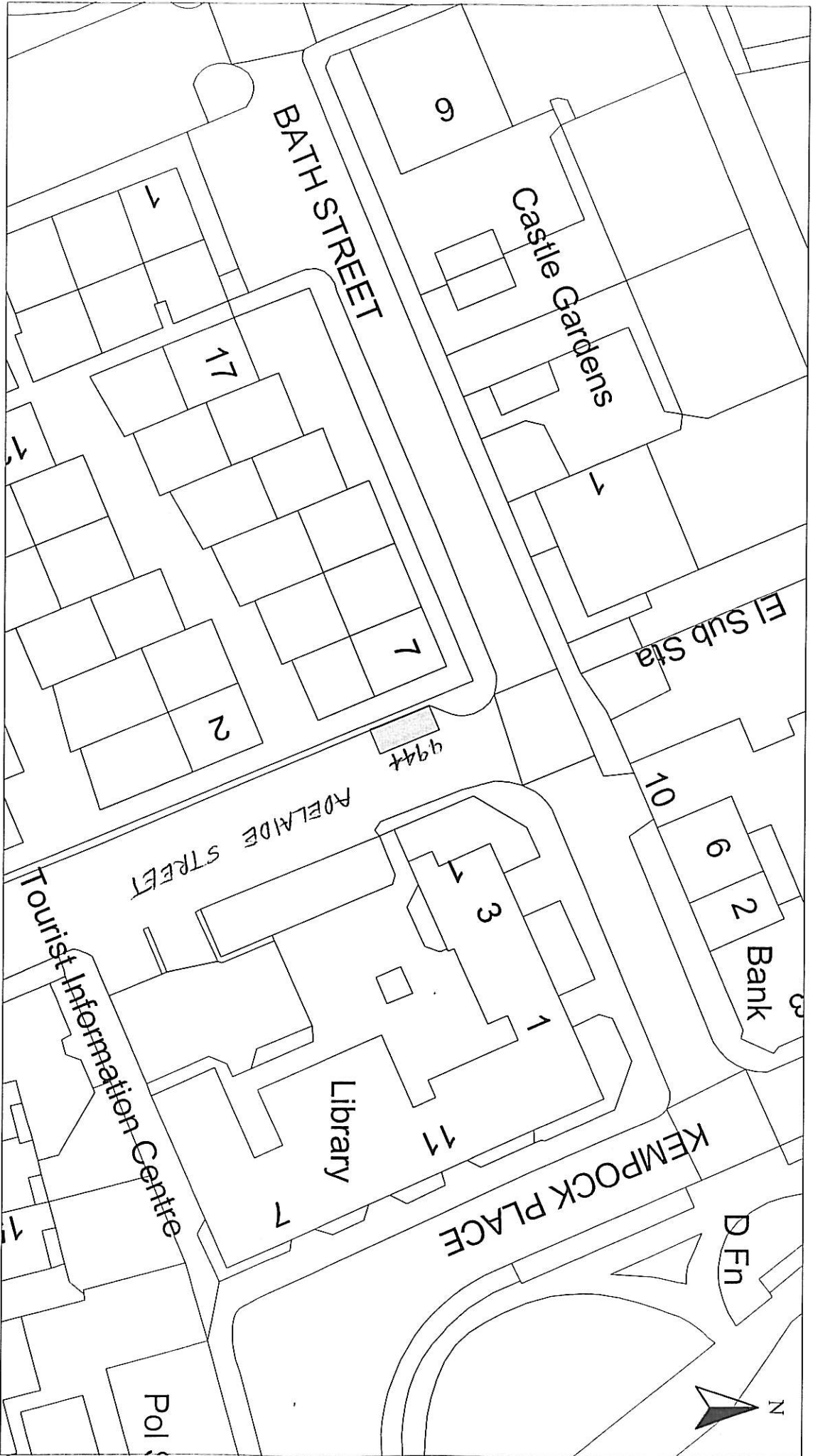
## ENVIRONMENTAL SERVICES



HEAD OF SERVICE ALAN G BARNES MCIWM CENV		Reproduced from Ordnance Survey mapping with the permission of the Controller of Her Majesty's Stationery Office. Crown Copyright. No part of this publication may be reproduced, stored in a retrieval system or transmitted in any form or by any means, electronic, mechanical, photocopying, recording or otherwise, without the prior written permission of the Controller of Her Majesty's Stationery Office.	
Disabled Bays	71 EAST HAMILTON STREET GREENOCK, PA15 2UA	Licence No. LA03097L	Ordnance Survey
DISABLED PERSONS' PARKING PLACE 117 ALBERT ROAD, GOUROCK PLACE No. 9936 REVOCATION		Scale : 1:500	Date : NOV 2009
		Prepared by : R. MACKAY	Checked by :
		Drawn by : R. MACKAY	Approved by :
		Drawing No. :	File No. : 19/12

# Inverclyde council

## ENVIRONMENTAL SERVICES



HEAD OF SERVICE  
ALAN G BARNES MCIVM CENV

71 EAST HAMILTON STREET  
GREENOCK, PA15 2UA

Reproduced from Ordnance Survey mapping with the permission of the Ordnance Survey. Copyright © Crown Copyright. Unauthorised reproduction is prohibited and may result in prosecution or legal proceedings.

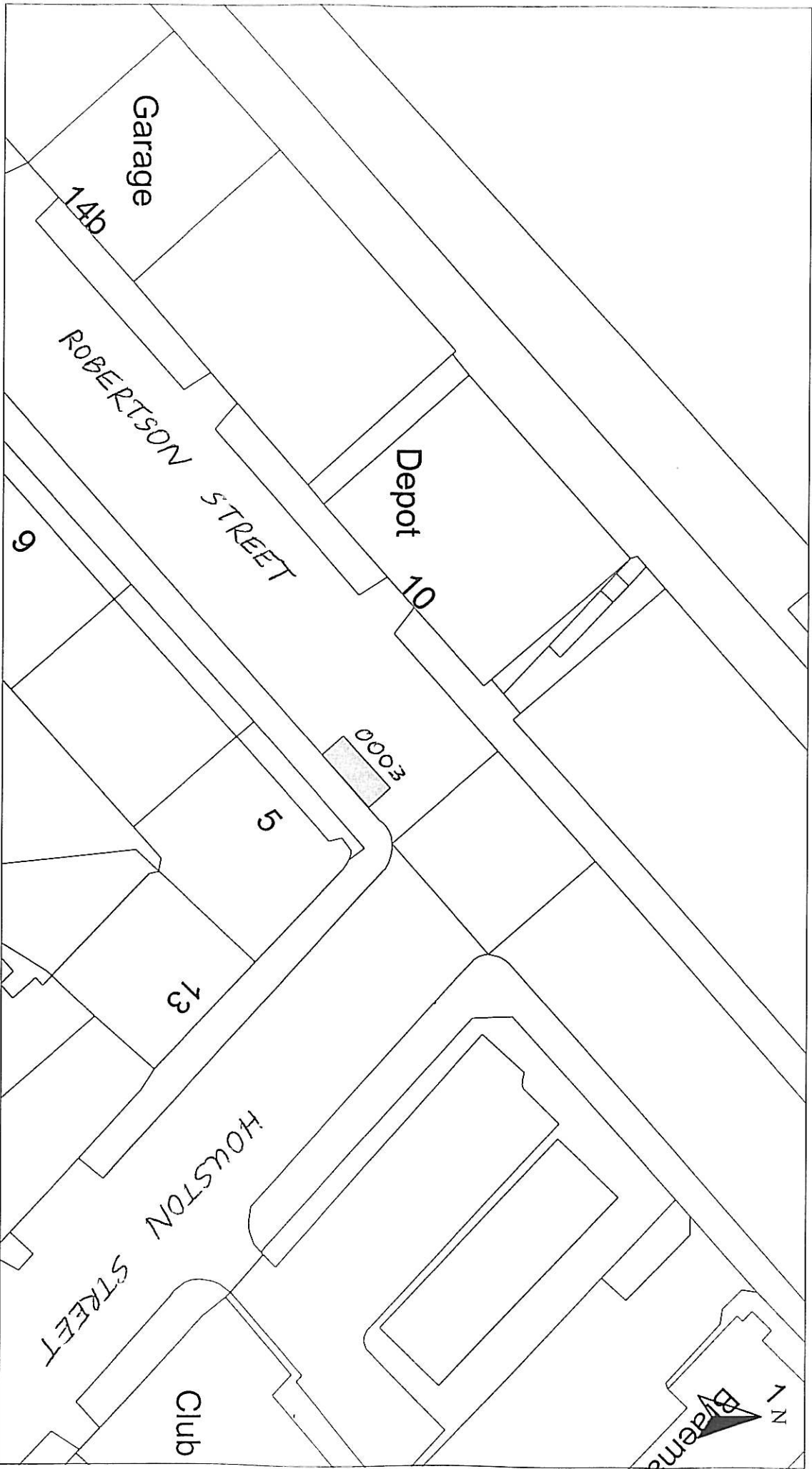
Licence No. LA03997L



DISABLED PERSONS' PARKING PLACE

7 BATH STREET, GOUROCK  
BAY No. 9944 REVOCATION

Scale : 1:500	Date : JAN 2010
Prepared by : R. MACKAY	Checked by :
Drawn by : R. MACKAY	Approved by :
Drawing No. :	File No. : 19/12



HEAD OF SERVICE  
ALAN G BARNES MCIVM CEMV

71 EAST HAMILTON STREET  
GREENOCK, PA15 2UA

Disabled Bays

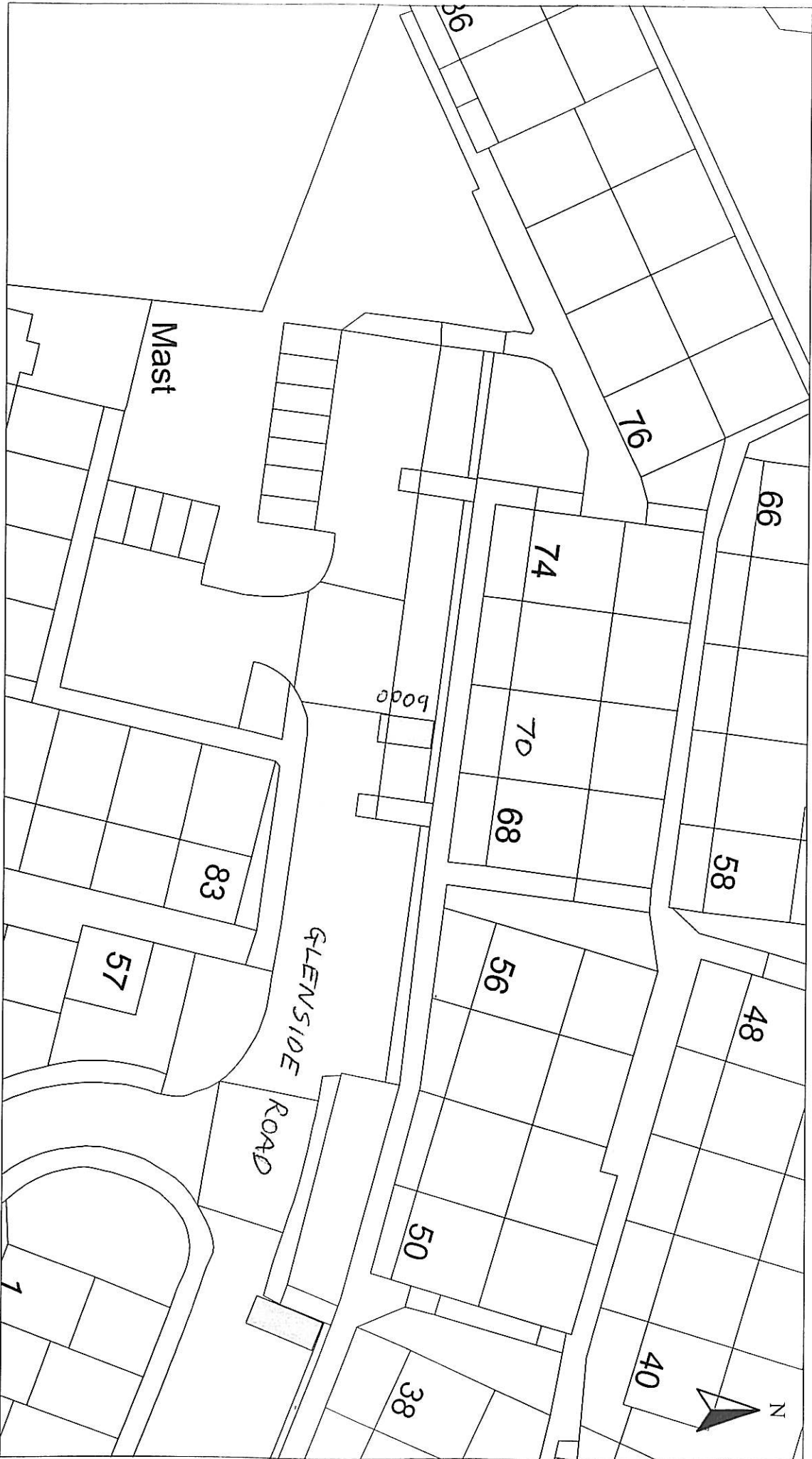
Reproduced from Ordnance Survey mapping with the permission of the Controller of Her Majesty's Stationery Office. Crown Copyright. Unauthorised reproduction infringes Crown Copyright and may result in prosecution or legal proceedings.

Licence No. LA03097L

**DISABLED PERSONS' PARKING PLACE**  
5 ROBERTSON STREET, GREENOCK  
BAY No. 0003 REVOCATION

Scale :	1:500	Date :	JAN 2010
Prepared by :	R. MACKAY	Checked by :	
Drawn by :	R. MACKAY	Approved by :	
Drawing No. :		File No. :	19/12





HEAD OF SERVICE  
ALAN G BARNES MCJWM CENV

Disabled Bays  
71 EAST HAMILTON STREET  
GREENOCK, PA15 2UA

Reproduced from Ordnance Survey mapping with the permission of the Controller of Her Majesty's Stationery Office. Copyright, Unauthorised reproduction infringes the Crown Copyright and may result in prosecution or legal proceedings.

Licence No. LA03097L



DISABLED PERSONS' PARKING PLACE  
70 GLENSIDE ROAD, PORT GLASGOW  
BAY No. 0009 REVOCATION

Scale : 1:500

Prepared by : R. MACKAY

Drawn by : R. MACKAY

Drawing No. :

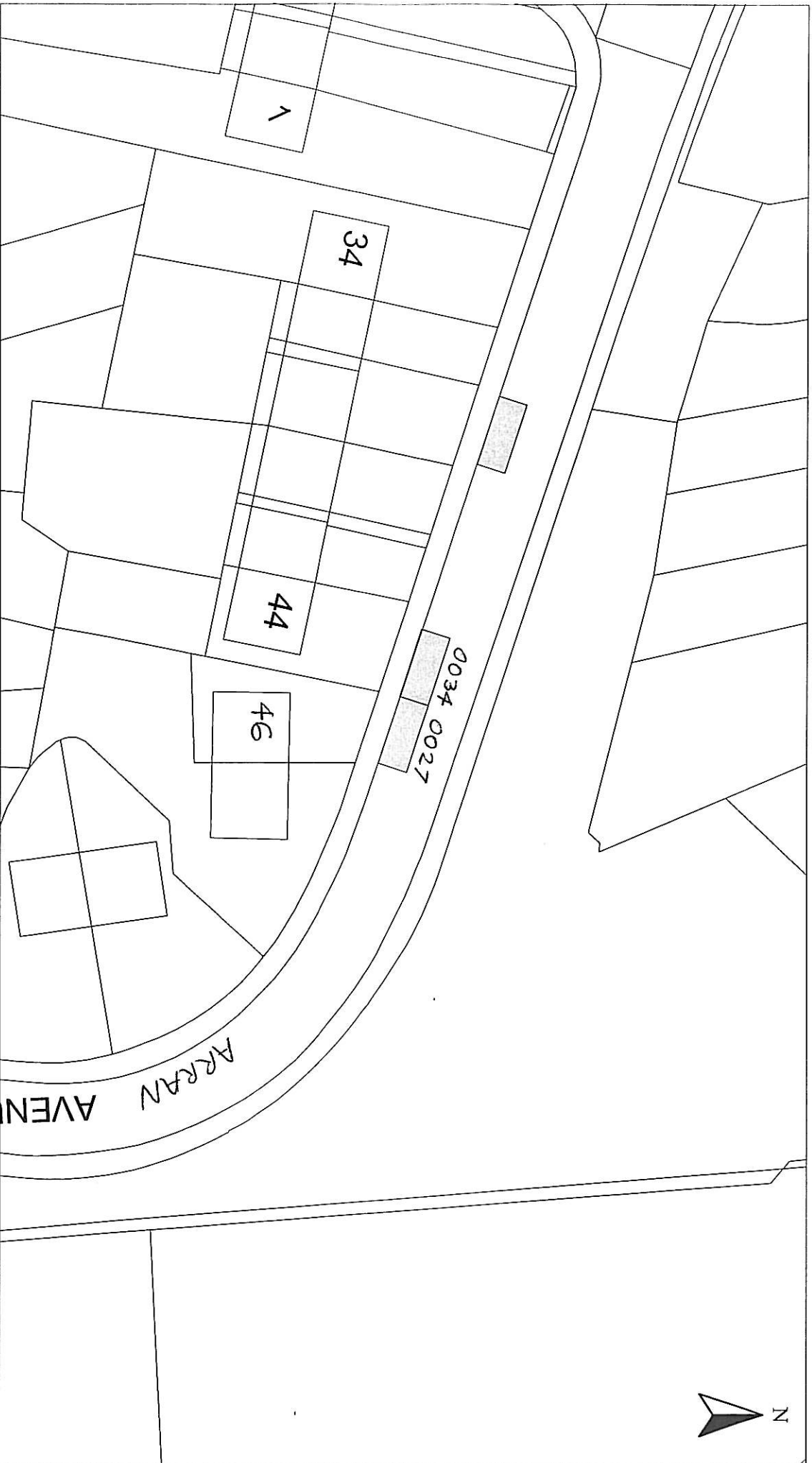
Date : JAN 2010

Checked by :

Approved by :

File No. :

19/12



HEAD OF SERVICE  
ALAN G BARNES MCIVM CENV

Disabled Bays  
71 EAST HAMILTON STREET  
GREENOCK, PA15 2UA

Reproduced from Ordnance Survey mapping with the permission of the Controller of Her Majesty's Stationery Office. Crown Copyright. Unauthorised reproduction infringes Crown Copyright and may result in prosecution or legal proceedings.

Licence No. LA03097L



DISABLED PERSONS: PARKING PLACE

44 & 46 ARRAN AVENUE, PORT GLASGOW  
BAY Nos. 0027 & 0034 REVOCATION

Scale : 1:500

Prepared by : R. MACKAY

Drawn by : R. MACKAY

Drawing No. :

Date : JAN 2010

Checked by :

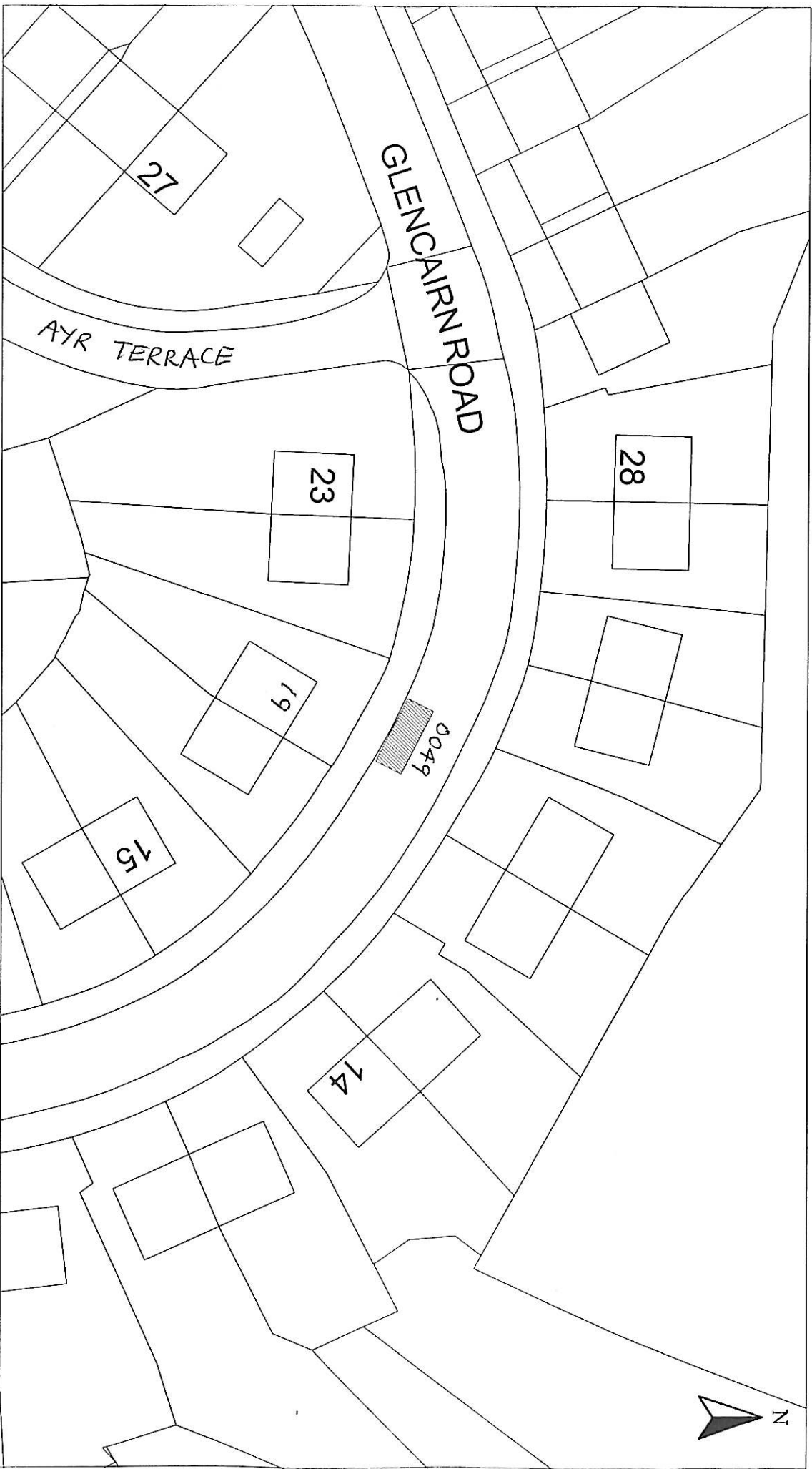
Approved by :

File No. : 19/12



# Inverclyde council

## ENVIRONMENTAL SERVICES



<p>HEAD OF SERVICE ALAN G BARNES MCIVM CENV</p>	<p>Reproduced from Ordnance Survey mapping with the permission of the Controller of Her Majesty's Stationery Office. Crown Copyright. Unauthorised reproduction infringes Crown Copyright and may result in prosecution or legal proceedings.</p> <p>Ordnance Survey</p>
<p>Disabled Bays</p>	<p>71 EAST HAMILTON STREET GREENOCK, PA15 2UA</p>
<p>DISABLED PERSONS' PARKING PLACE 19 GLENCAIRN ROAD, GREENOCK PLACE No. 0049 REVOCATION</p>	
<p>Scale : 1:500</p>	<p>Date : NOV 2009</p>
<p>Prepared by : R. MACKAY</p>	<p>Checked by :</p>
<p>Drawn by : R. MACKAY</p>	<p>Approved by :</p>
<p>Drawing No. :</p>	<p>File No. : 19/12</p>



HEAD OF SERVICE  
ALAN G BARNES MCIWM CENV

Disabled Bays  
71 EAST HAMILTON STREET  
GREENOCK, PA15 2UA

Reproduced from Ordnance Survey mapping with the permission of the Controller of Her Majesty's Stationery Office. Crown Copyright. Unauthorised reproduction infringes Crown Copyright and may result in prosecution or legal proceedings.

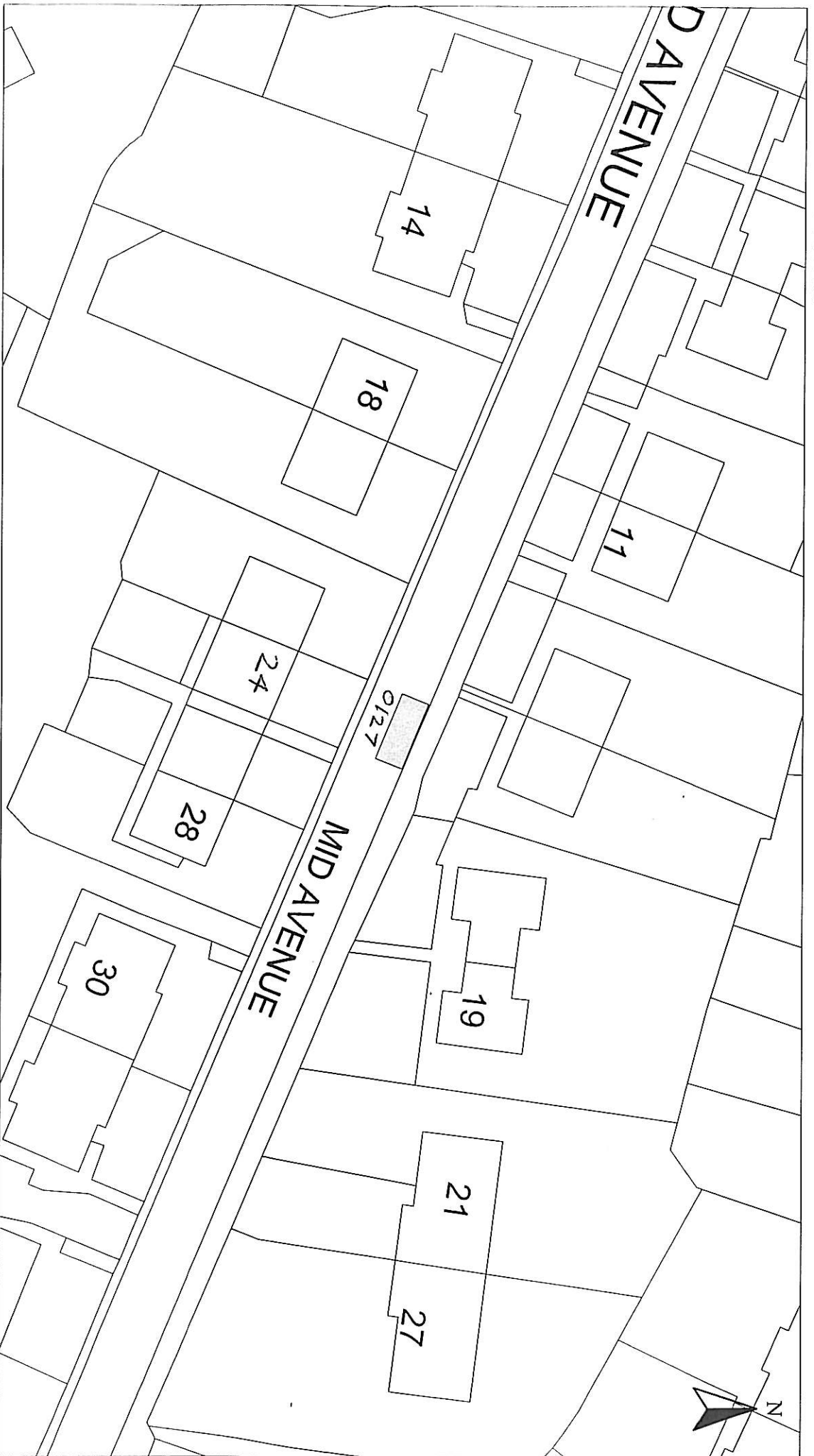
Licence No. LA03097L  
**OS** Ordnance Survey

**DISABLED PERSONS' PARKING PLACE**  
33 MAVIS ROAD, GREENOCK  
BAY No. 0116 REVOCATION

Scale :	1:500	Date :	JAN 2010
Prepared by :	R. MACKAY	Checked by :	
Drawn by :	R. MACKAY	Approved by :	
Drawing No. :		File No. :	19/12

# Inverclyde council

## ENVIRONMENTAL SERVICES

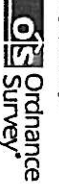


HEAD OF SERVICE  
ALAN G BARNES MCIWM CENV

Disabled Bays  
71 EAST HAMILTON STREET  
GREENOCK, PA15 2UA

Reproduced from Ordnance Survey mapping with the permission of the Controller of Her Majesty's Stationery Office. Copyright. Unauthorised reproduction infringes Crown Copyright and may result in prosecution or legal proceedings.

License No. LA03097L



DISABLED PERSONS' PARKING PLACE

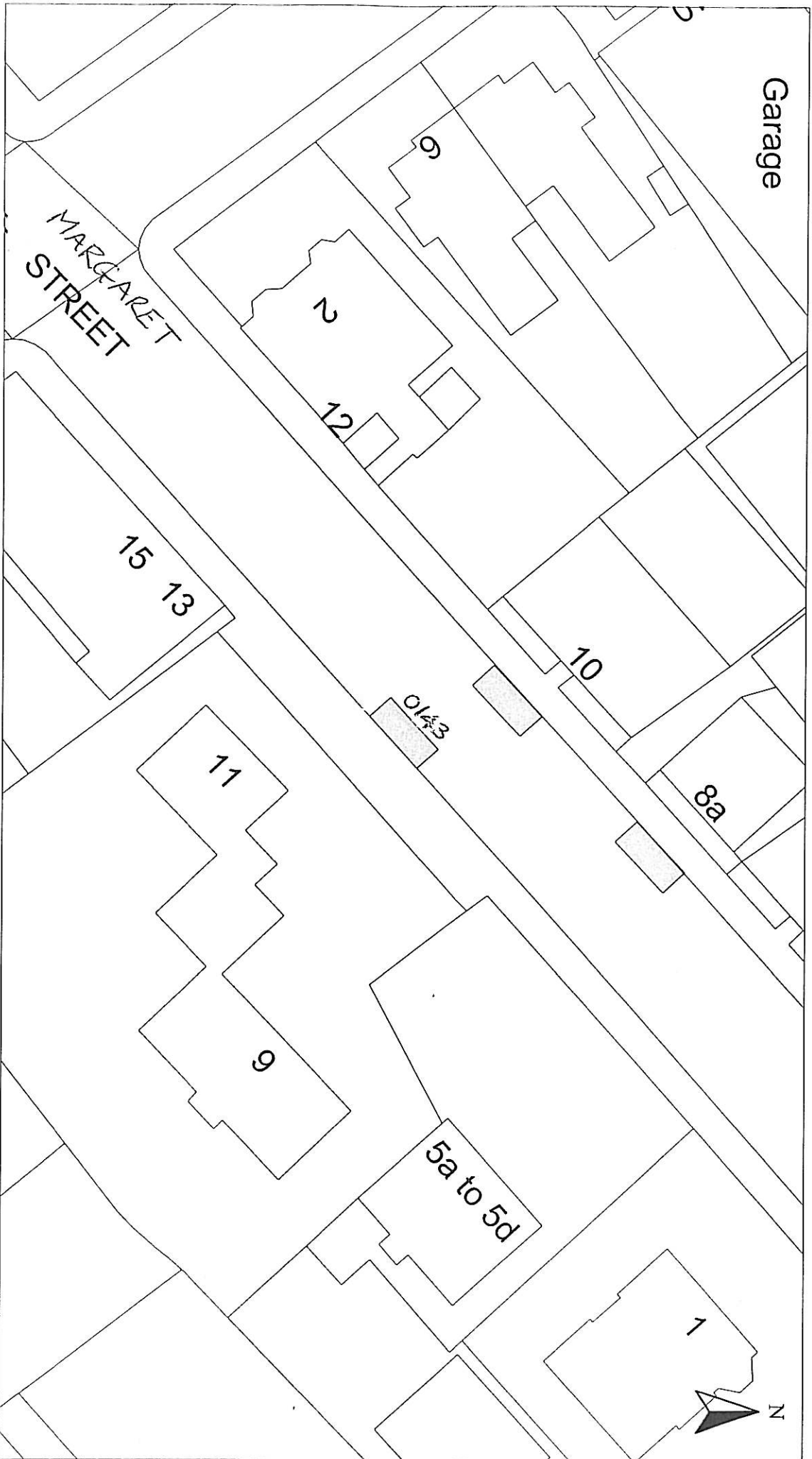
24 MID AVENUE, PORT GLASGOW  
BAY No. 0127 REVOCATION

Scale : 1:500 Date : JAN 2010

Prepared by : R. MACKAY Checked by :

Drawn by : R. MACKAY Approved by :

Drawing No. : File No. : 19/12



HEAD OF SERVICE  
ALAN G BARNES MCJWM CENV

Disabled Bays

71 EAST HAMILTON STREET  
GREENOCK, PA15 2UA

Reproduced from Ordnance Survey mapping with the permission of the Controller of Her Majesty's Stationery Office. Crown Copyright. Unauthorised reproduction infringes Crown Copyright and may result in prosecution or legal proceedings.

License No. LA03097L



DISABLED PERSONS' PARKING PLACE

9 MARGARET STREET, GREENOCK  
BAY No. 0143 REVOCATION

Scale : 1:500

Prepared by : R. MACKAY

Drawn by : R. MACKAY

Drawing No. :

Date : JAN 2010

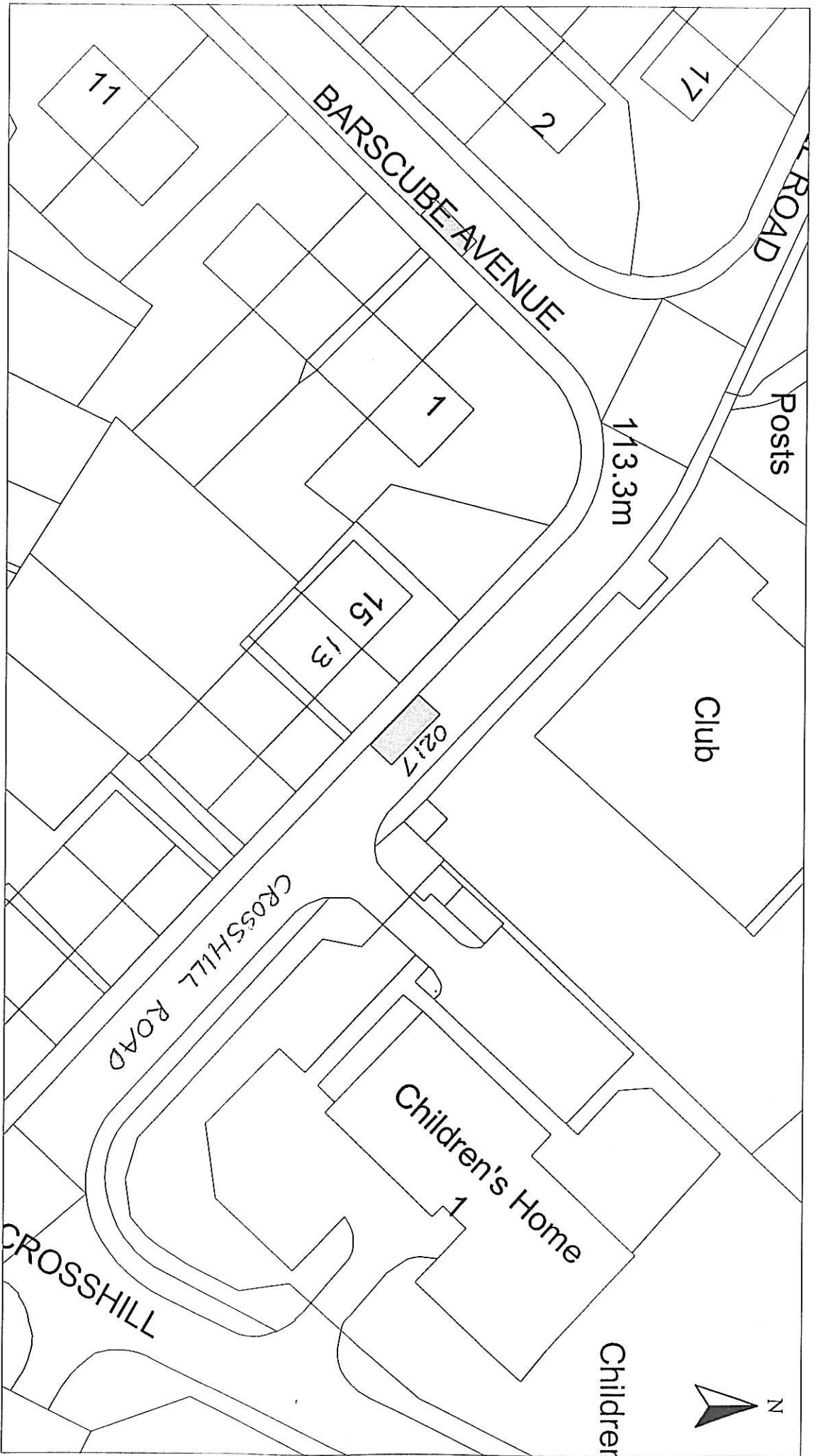
Checked by :

Approved by :

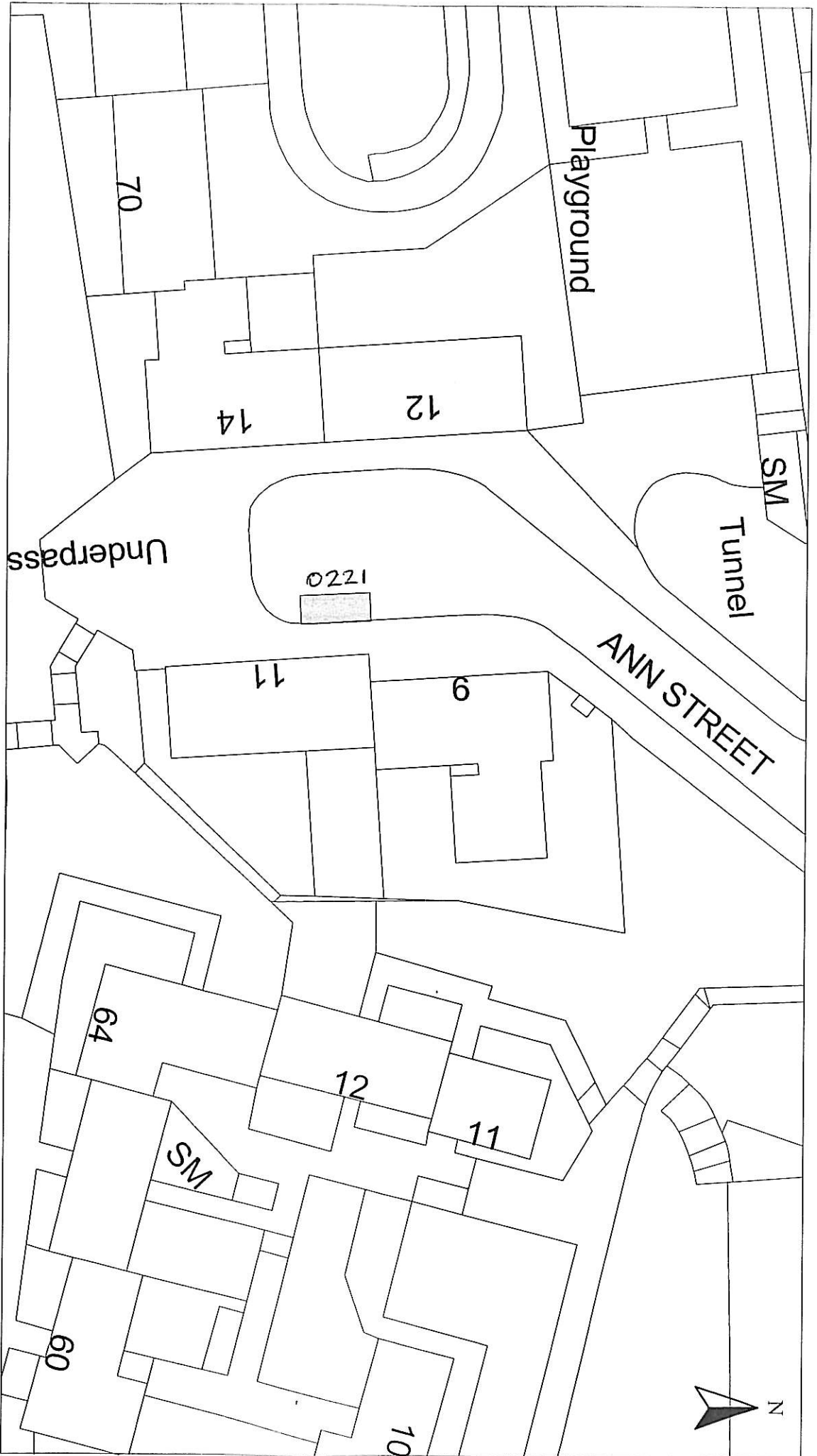
File No. : 19/12

# Inverclyde council

## ENVIRONMENTAL SERVICES



<b>HEAD OF SERVICE</b> ALAN G BARNES MCJWM CENV		<small>Reproduced from Ordnance Survey mapping with the permission of the Controller of Her Majesty's Stationery Office. Crown Copyright. Unauthorised reproduction infringes Crown Copyright and may result in prosecution or legal proceedings.</small> Licence No. LA03097L  Ordnance Survey	
<b>DISABLED PERSONS' PARKING PLACE</b> 13 CROSSHILL ROAD, PORT GLASGOW BAY No. 0217 REVOCATION		Scale : 1:500 Date : JAN 2010	Checked by : Approved by :
Disabled Bays	71 EAST HAMILTON STREET GREENOCK, PA15 2UA	Prepared by : R. MACKAY Drawn by : R. MACKAY	File No. : 19/12



HEAD OF SERVICE  
ALAN G BARNES MCJWM CENV

Disabled Bays  
71 EAST HAMILTON STREET  
GREENOCK, PA15 2UA

Reproduced from Ordnance Survey mapping with the permission of the Controller of Her Majesty's Stationery Office. Crown Copyright. Unauthorised reproduction infringes Crown Copyright and may result in prosecution or legal proceedings.

Licence No. LA03097L



DISABLED PERSONS' PARKING PLACE

11 ANN STREET, GREENOCK  
BAY No. 0221 REVOCATION

Scale : 1:500

Prepared by : R. MACKAY

Drawn by : R. MACKAY

Drawing No. :

Date : JAN 2010

Checked by :

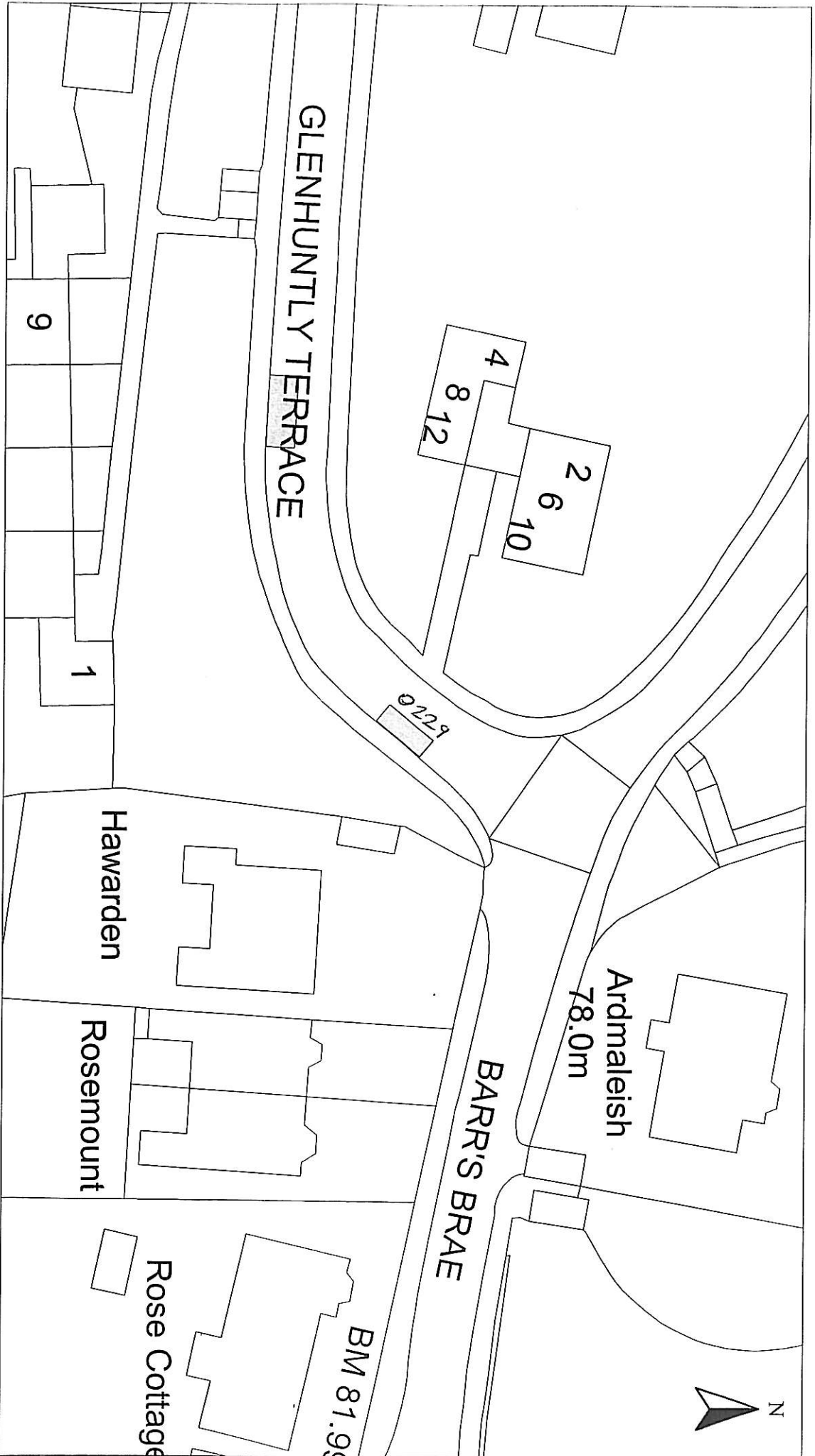
Approved by :

File No. : 19/12



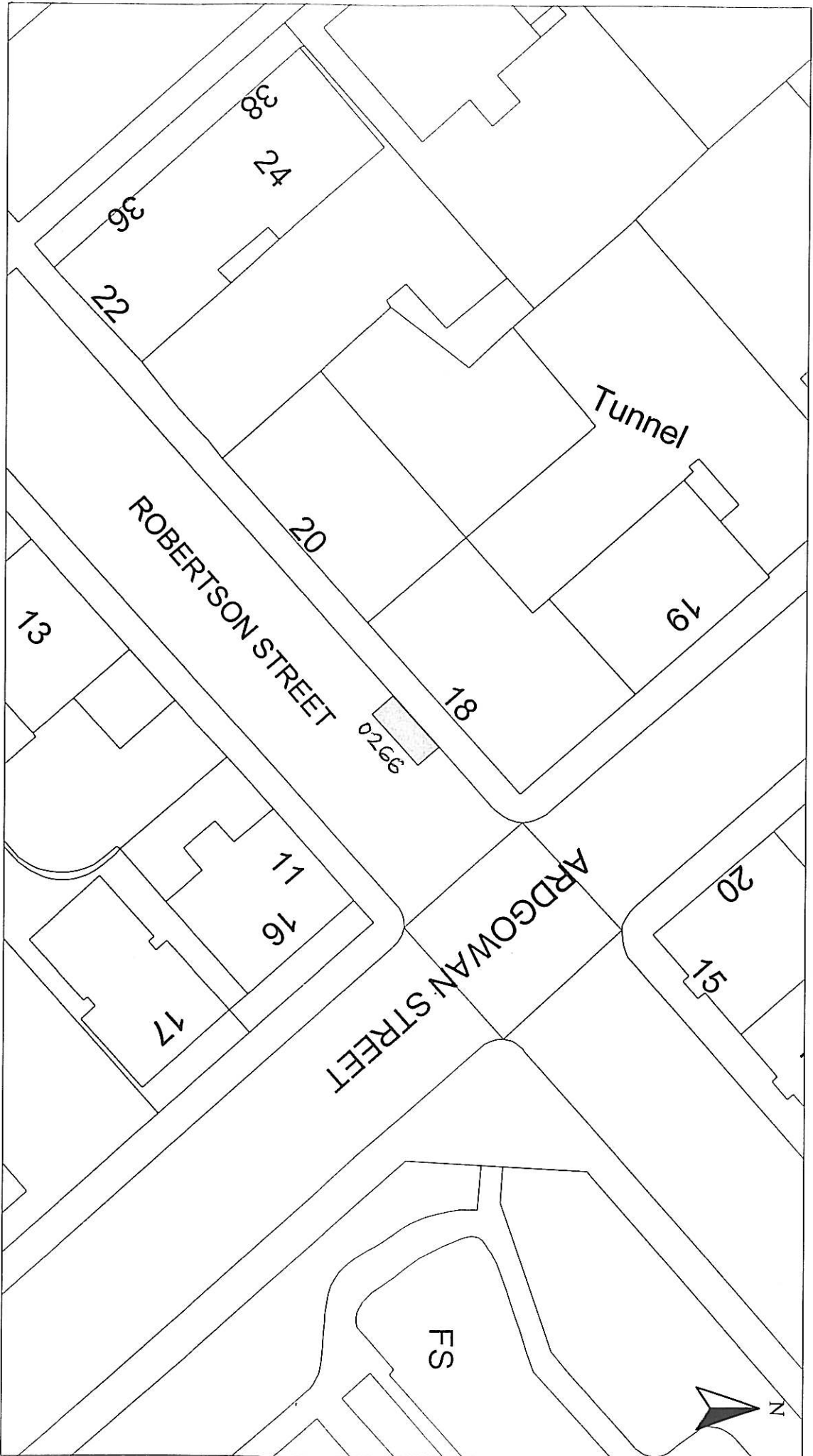
# Inverclyde council

## ENVIRONMENTAL SERVICES



HEAD OF SERVICE ALAN G BARNES MCIVM CENV		Reproduced from Ordnance Survey mapping with the permission of the Controller of Her Majesty's Stationery Office. Crown Copyright. Unauthorised reproduction infringes Crown Copyright and may result in prosecution or legal proceedings.	
Disabled Bays		Licence No. LA03097L Ordnance Survey	
71 EAST HAMILTON STREET GREENOCK, PA15 2UA		10 GLENHUNTLY TERR, PORT GLASGOW BAY No. 0229 REVOCATION	
Scale :	1:500	Date :	JAN 2010
Prepared by :	R. MACKAY	Checked by :	
Drawn by :	R. MACKAY	Approved by :	
Drawing No. :		File No. :	19/12





HEAD OF SERVICE  
ALAN G BARNES MCIVM CENV

Disabled Bays  
71 EAST HAMILTON STREET  
GREENOCK, PA15 2UA

Reproduced from Ordnance Survey mapping with the permission of the Controller of Her Majesty's Stationery Office. Copyright. Unauthorised reproduction infringes Crown Copyright and may result in prosecution or legal proceedings.

Licence No. LA03097L



DISABLED PERSONS' PARKING PLACE

18 ROBERTSON STREET, GREENOCK  
BAY No. 0266 REVOCATION

Scale : 1:500

Prepared by : R. MACKAY

Drawn by : R. MACKAY

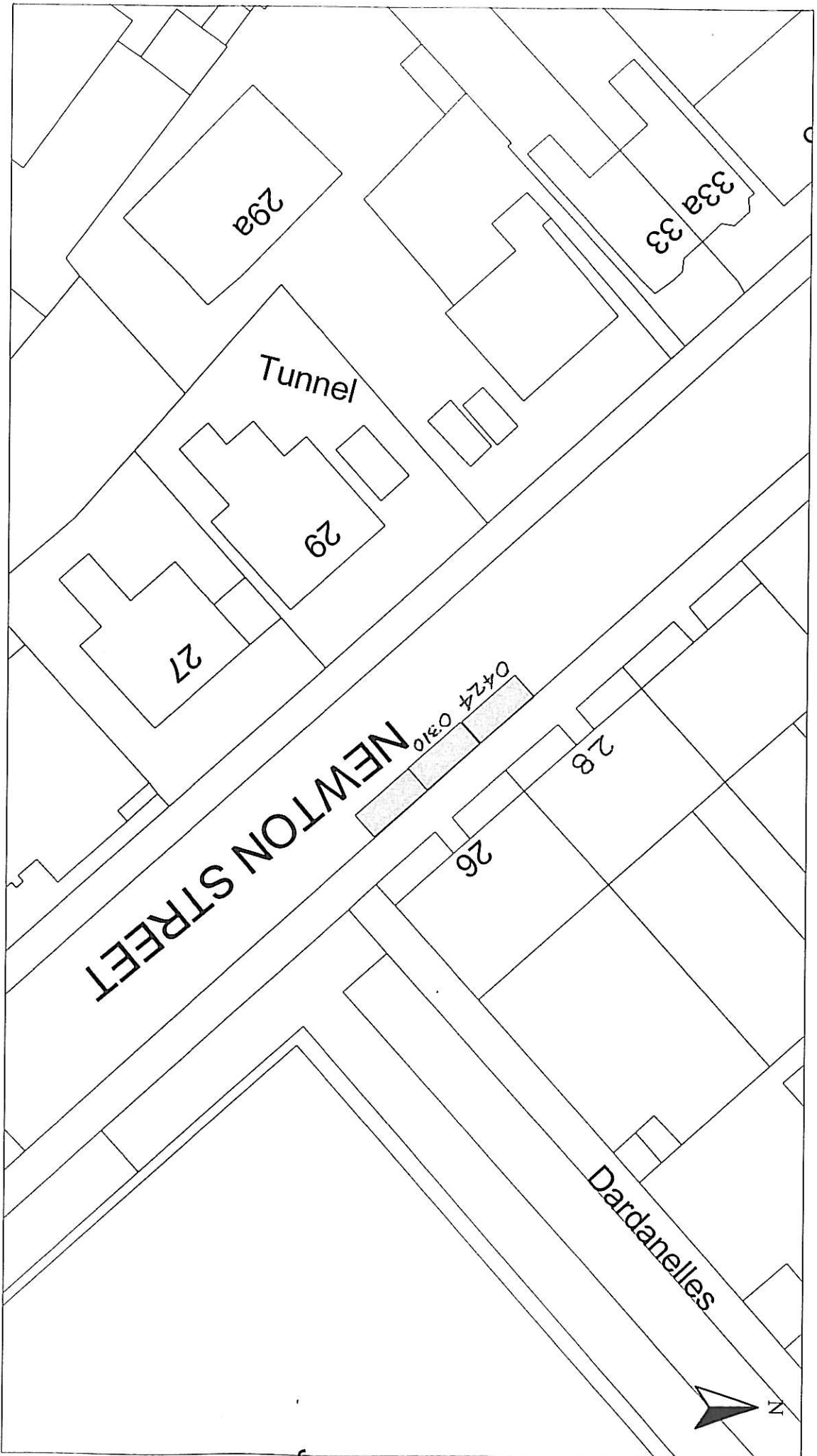
Drawing No. :

Date : JAN 2010

Checked by :

Approved by :

File No. : 19/12




HEAD OF SERVICE  
ALAN G BARNES MCIVM CENV

71 EAST HAMILTON STREET  
GREENOCK, PA15 2UA

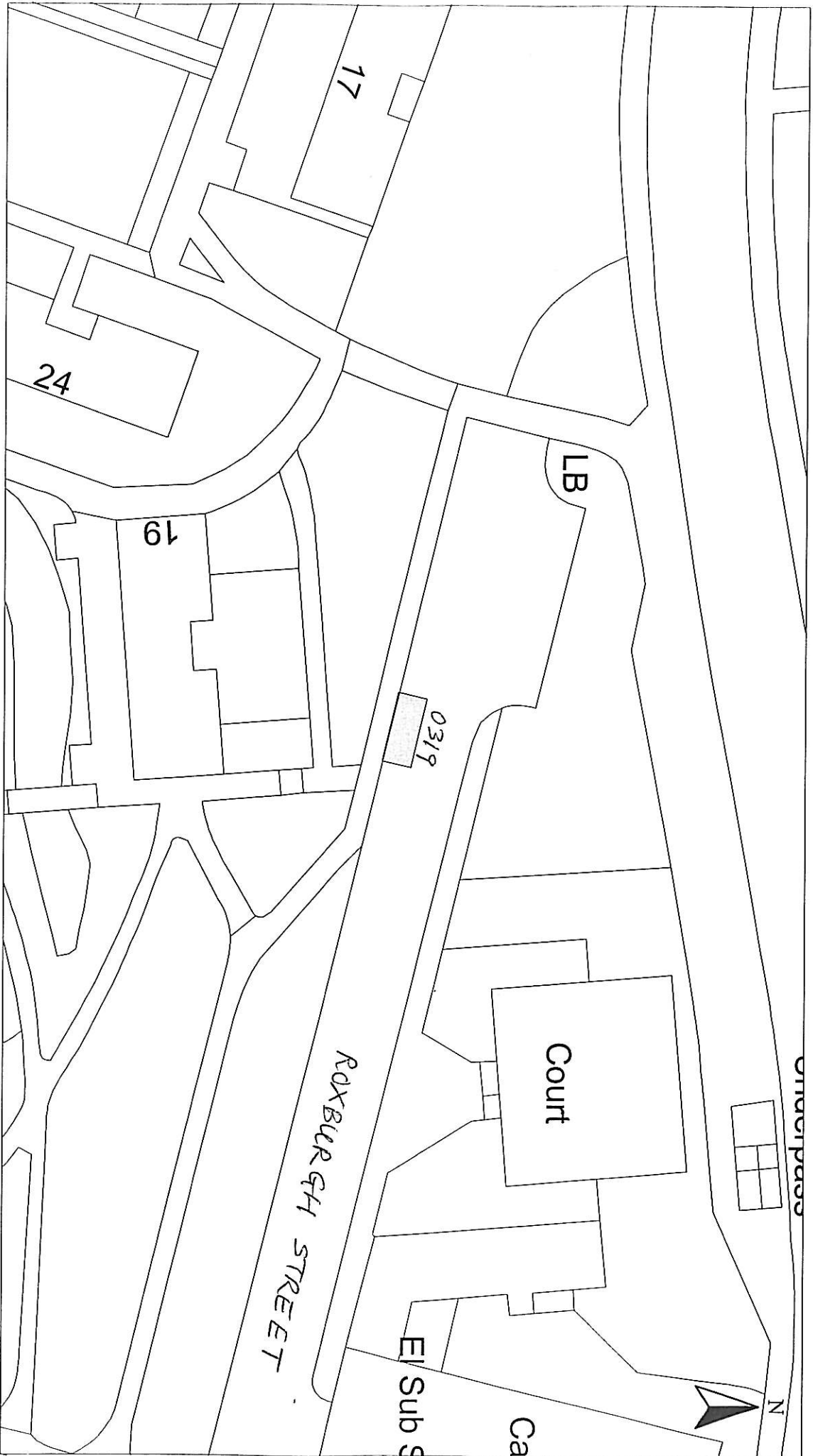
Reproduced from Ordnance Survey mapping with the permission of the Controller of Her Majesty's Stationery Office. Crown Copyright. Unauthorised reproduction infringes Crown Copyright and may result in prosecution or legal proceedings.

Licence No. LA03097L

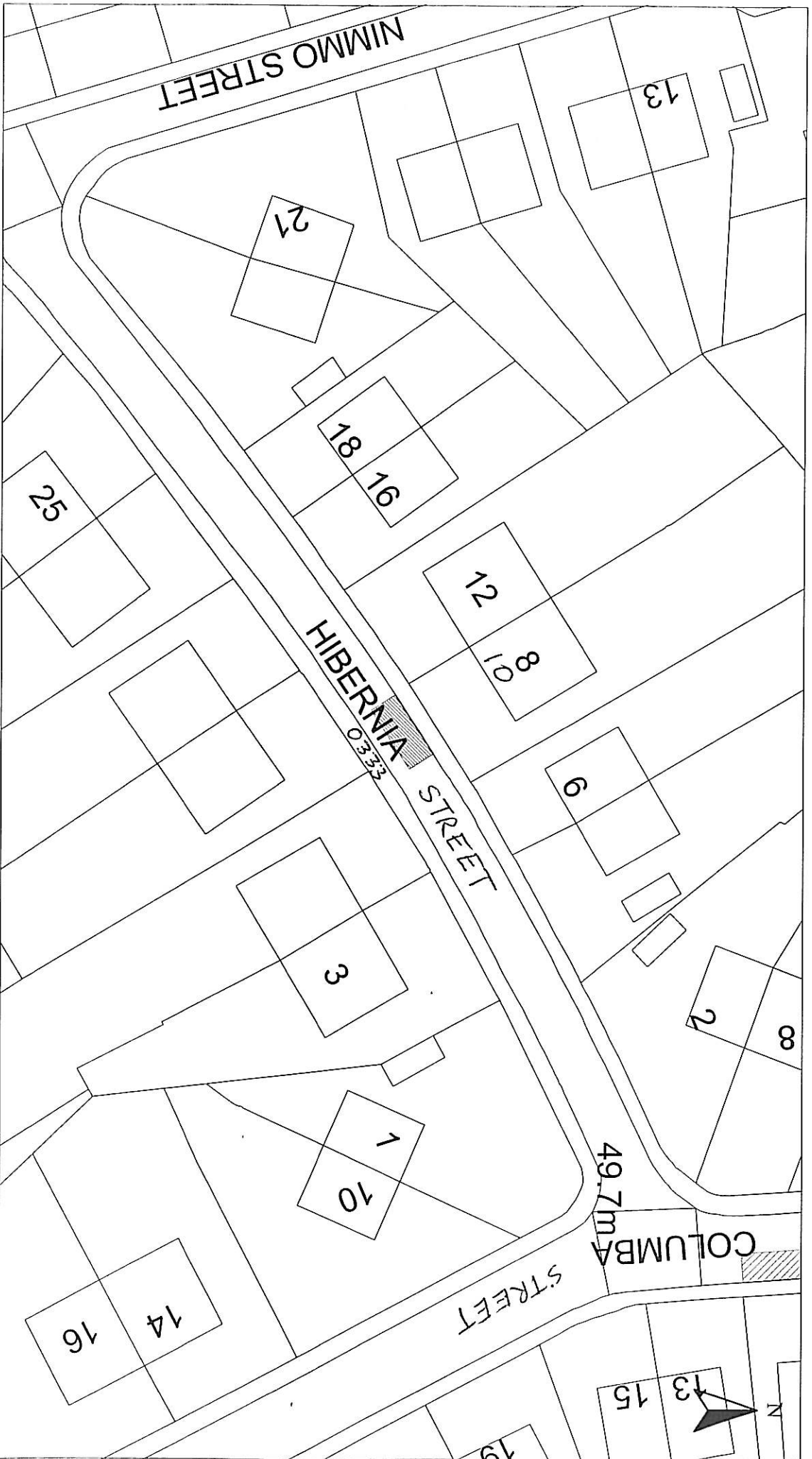


**DISABLED PERSONS' PARKING PLACE**  
26 & 28 NEWTON STREET, GREENOCK  
BAY Nos. 0310 & 0424 REVOCATION

Scale :	1:500	Date :	JAN 2010
Prepared by :	R. MACKAY	Checked by :	
Drawn by :	R. MACKAY	Approved by :	
Drawing No. :		File No. :	19/12



HEAD OF SERVICE ALAN G BARNES MCIVMM CENV		Reproduced from Ordnance Survey mapping with the permission of the Ordnance Survey. Copyright Ordnance Survey and may result in prosecution or legal proceedings.		Disabled Persons' Parking Place 19 ROXBURGH WAY, GREENOCK BAY No. 0319 REVOCATION	
Disabled Bays 71 EAST HAMILTON STREET GREENOCK, PA15 2UA	Licence No. LA03097L Ordnance Survey	Scale : 1:500	Date : JAN 2010	Prepared by : R. MACKAY	Checked by :
		Drawn by : R. MACKAY	Approved by :	Drawing No. :	File No. : 19/12



HEAD OF SERVICE  
ALAN G BARNES MCWMM GENV

71 EAST HAMILTON STREET  
GREENOCK, PA15 2UA

Disabled Bays

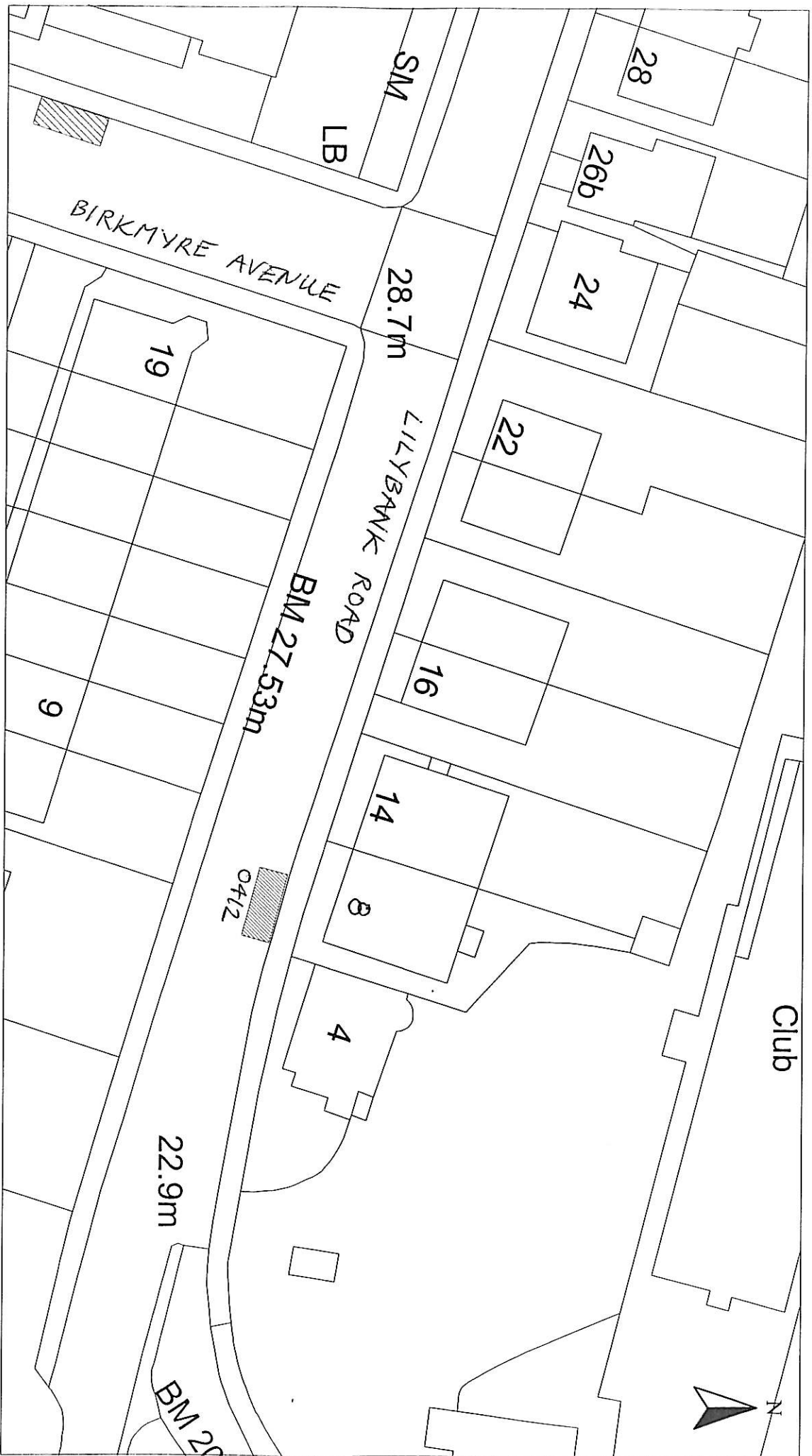
Reproduced from Ordnance Survey mapping with the permission of the Controller of Her Majesty's Stationary Office. Crown Copyright. Unauthorised reproduction infringes Crown Copyright and may result in prosecution or legal proceedings.

Licence No. LA03097L

**OS** Ordnance Survey

DISABLED PERSONS' PARKING PLACE  
10 HIBERNIA STREET, GREENOCK  
PLACE No. 0333 REVOCATION

Scale :	1:500	Date :	NOV 2009
Prepared by :	R. MACKAY	Checked by :	
Drawn by :	R. MACKAY	Approved by :	
Drawing No. :		File No. :	19/12



HEAD OF SERVICE  
ALAN G BARNES MCIVMM CENV

Disabled Bays  
71 EAST HAMILTON STREET  
GREENOCK, PA15 2UA

Reproduced from Ordnance Survey maps with the permission of the Controller of Her Majesty's Stationery Office. Copyright. Unauthorised reproduction infringes Crown Copyright and may result in prosecution or legal proceedings.

Licence No. LA03097L  
**Ordnance Survey**

**DISABLED PERSONS' PARKING PLACE**  
8A LILYPARK ROAD, PORT GLASGOW  
PLACE No. 0412 REVOCATION

Scale :	1:500	Date :	NOV 2009
Prepared by :	R. MACKAY	Checked by :	
Drawn by :	R. MACKAY	Approved by :	
Drawing No. :		File No. :	19/12



HEAD OF SERVICE  
ALAN G BARNES MCIWM CENV

Disabled Bays

71 EAST HAMILTON STREET  
GREENOCK, PA15 2UA

Reproduced from Ordnance Survey mapping with the permission of the Controller of Her Majesty's Stationery Office. Crown Copyright. Unauthorised reproduction infringes Crown Copyright and may result in prosecution or legal proceedings.

Licence No. LA03097L



DISABLED PERSONS' PARKING PLACE

9 DON STREET, GREENOCK  
BAY No. 0414 REVOCATION

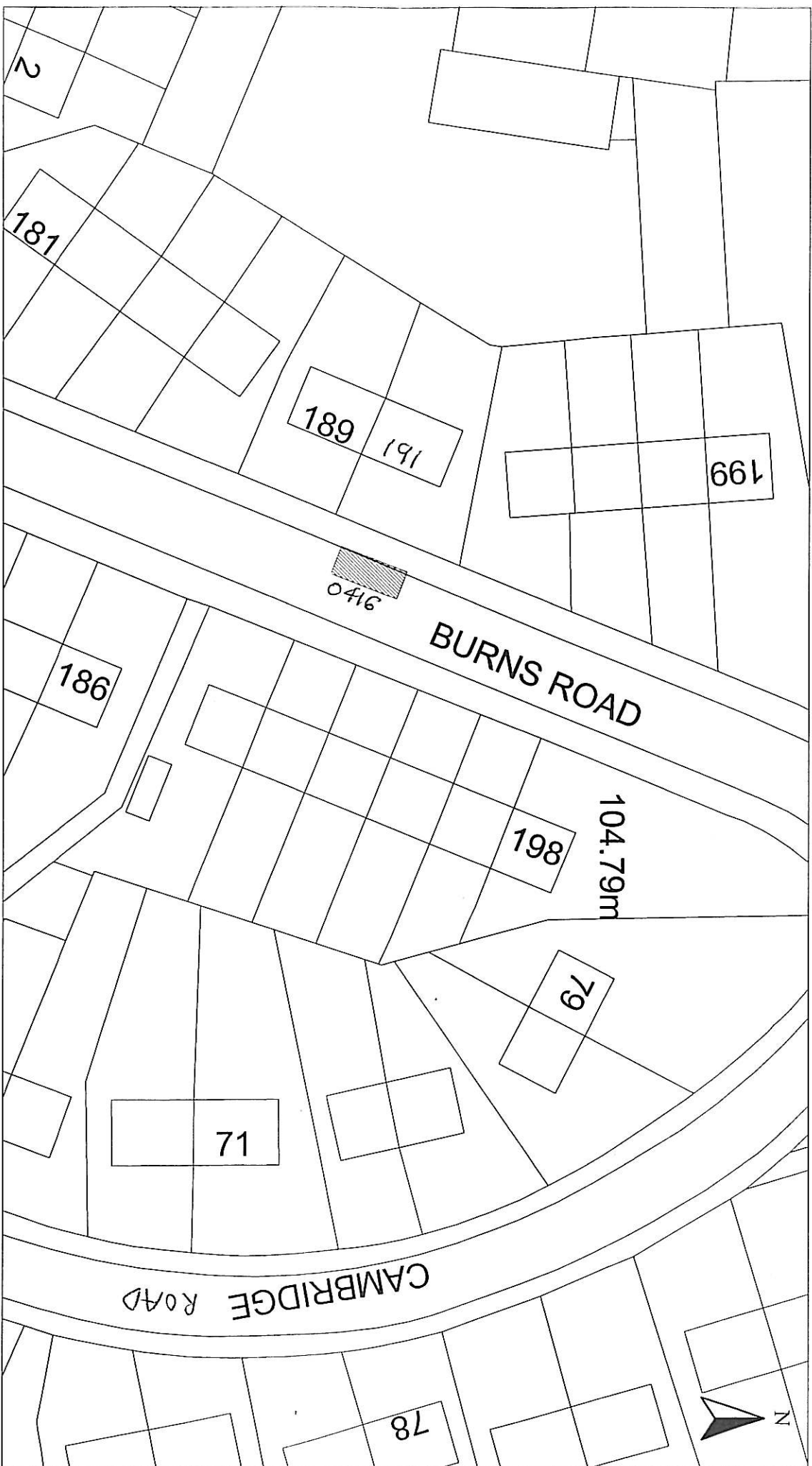
Scale : 1:500 Date : JAN 2010

Prepared by : R. MACKAY Checked by :

Drawn by : R. MACKAY Approved by :

Drawing No. : File No. : 19/12





HEAD OF SERVICE  
ALAN G BARNES MCIVM CENV

71 EAST HAMILTON STREET  
GREENOCK, PA15 2UA

Reproduced from Ordnance Survey mapping with the permission of the Controller of Her Majesty's Stationery Office. Crown Copyright. Unauthorised reproduction infringes Crown copyright and may result in prosecution or legal proceedings.

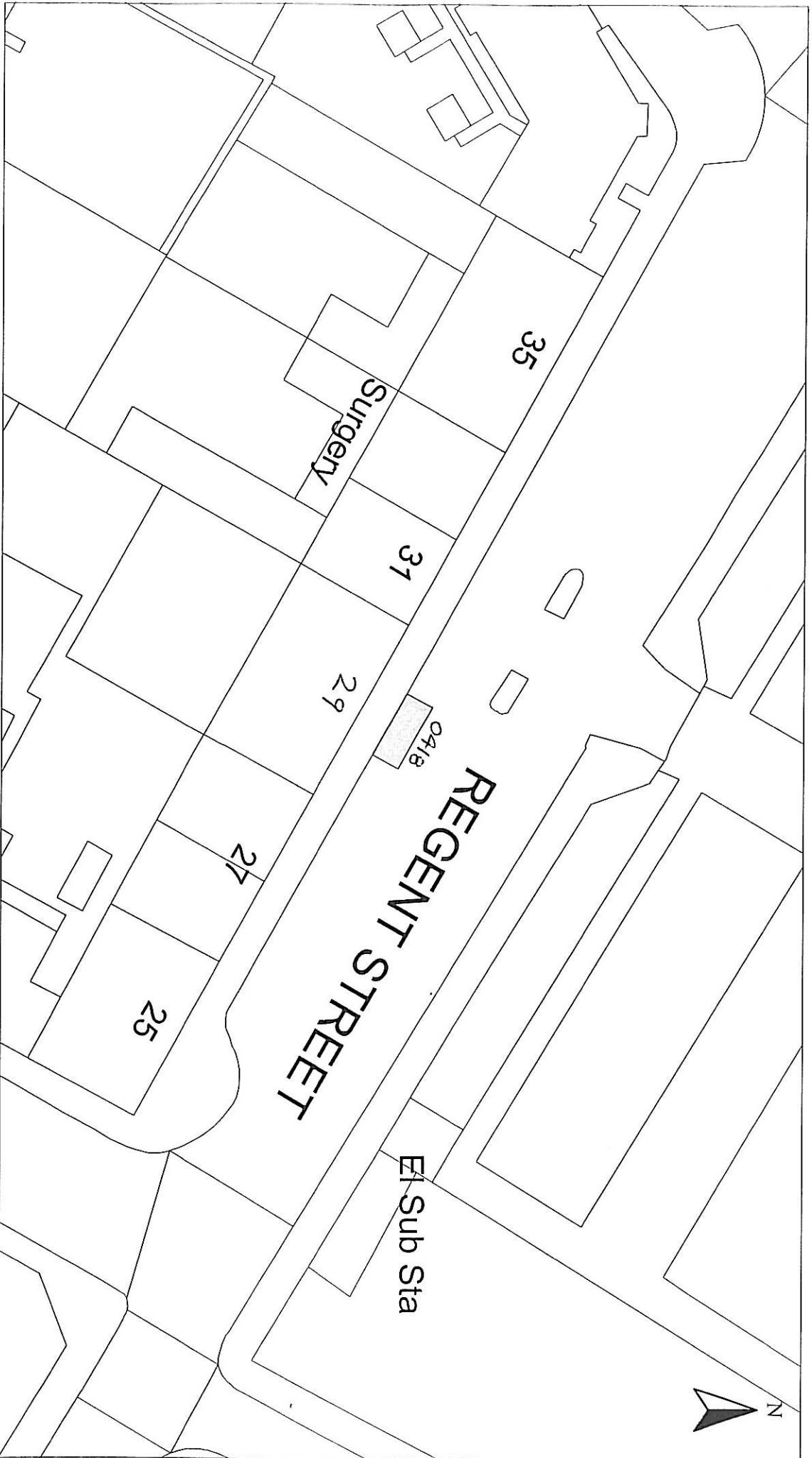
Licence No. LA03097L

**DISABLED PERSONS' PARKING PLACE**

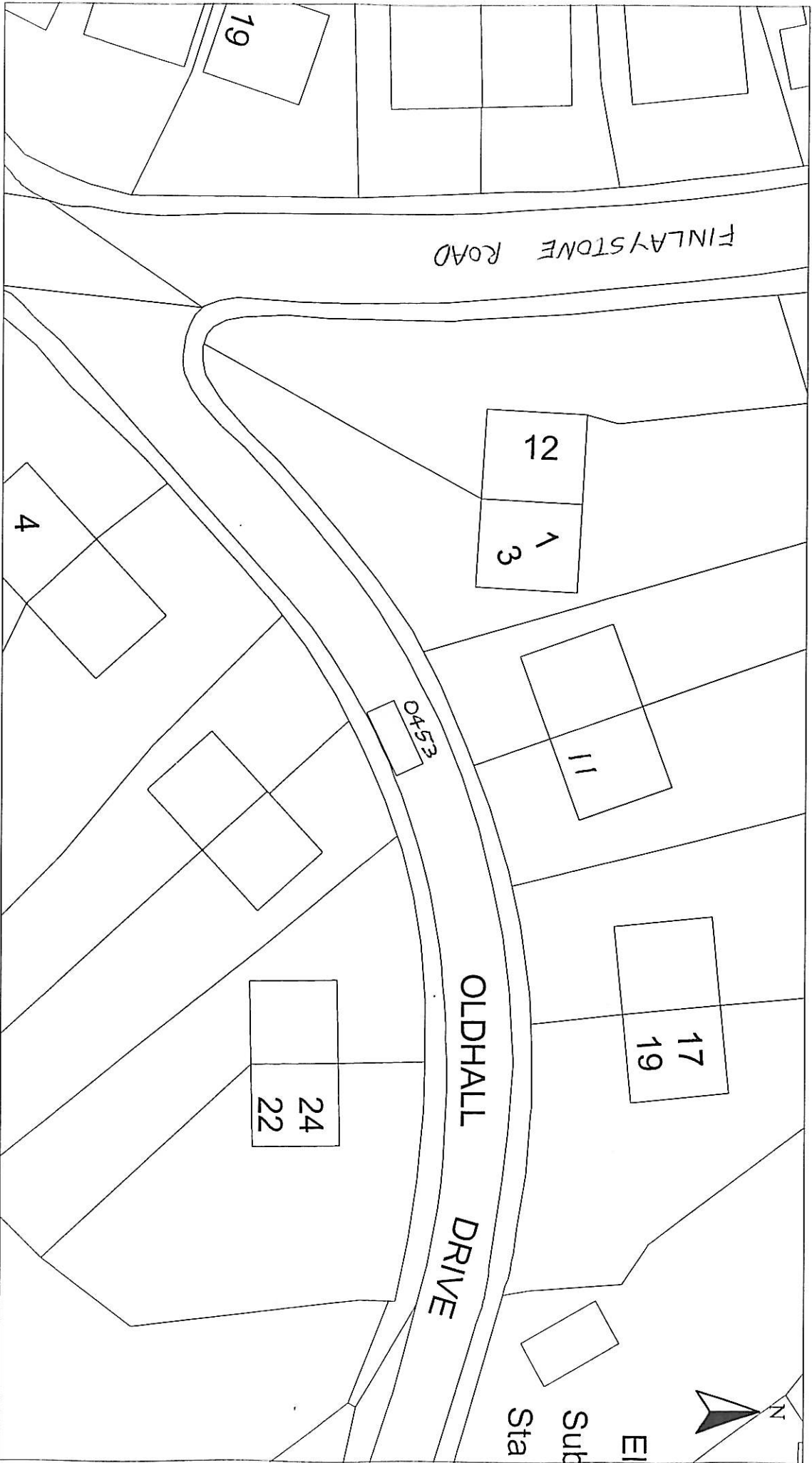
191 BURNS ROAD, GREENOCK  
PLACE No. 0416 REVOCATION

Scale :	1:500	Date :	NOV 2009
Prepared by :	R. MACKAY	Checked by :	
Drawn by :	R. MACKAY	Approved by :	
Drawing No. :		File No. :	19/12





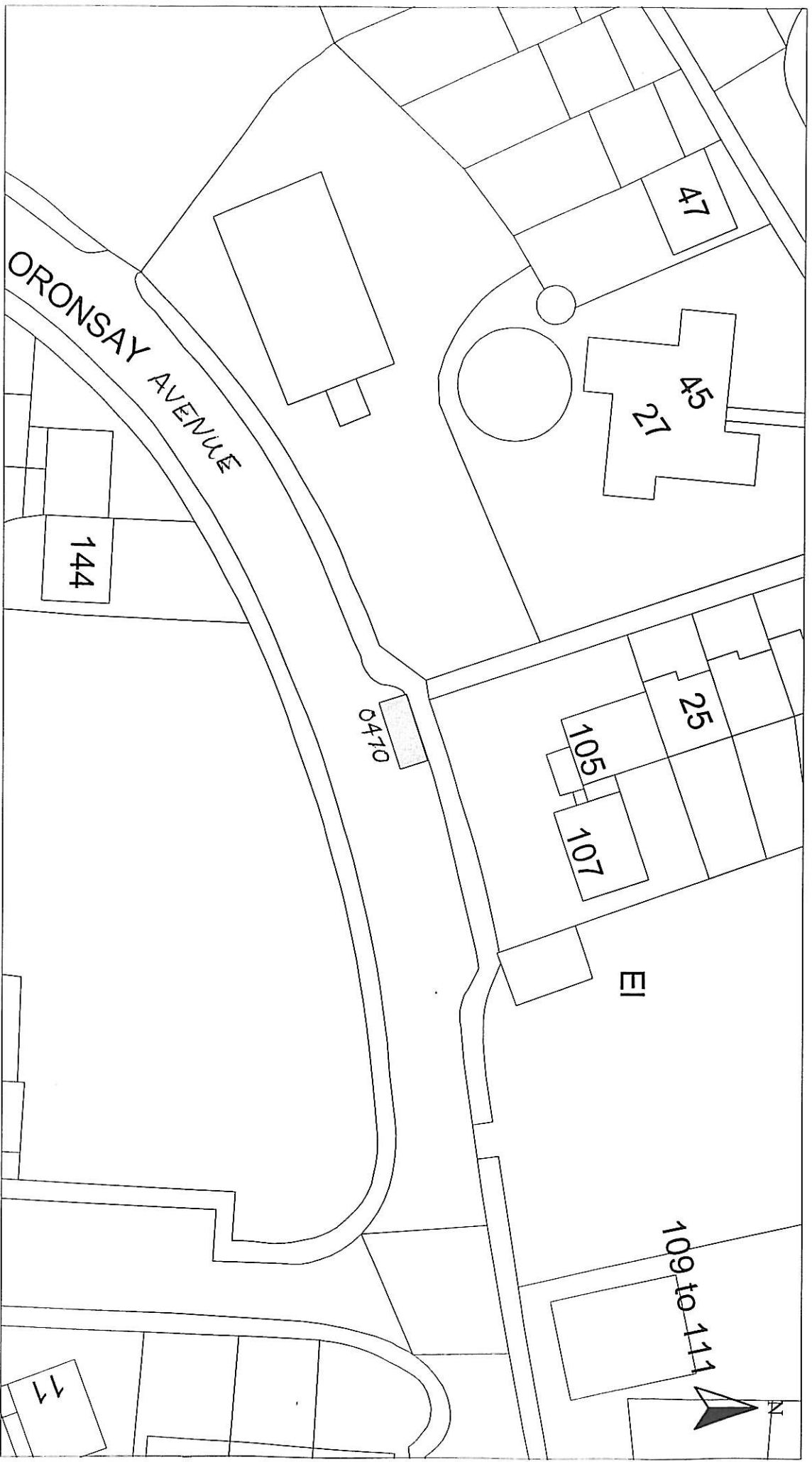
HEAD OF SERVICE ALAN G BARNES MCJWM GENV		Reproduced from Ordnance Survey mapping with the permission of the Controller of Her Majesty's Stationery Office. Crown Copyright. Unauthorised reproduction infringes Crown Copyright and may result in prosecution or legal proceedings.	
Disabled Bays		Licence No. LA03097L	
71 EAST HAMILTON STREET GREENOCK, PA15 2UA		Ordnance Survey	
DISABLED PERSONS' PARKING PLACE 29 REGENT STREET, GREENOCK BAY No. 0418 REVOCATION		Scale : 1:500 Date : JAN 2010	
Drawn by : R. MACKAY		Checked by :	
Drawing No. :		Approved by :	
		File No. : 19/12	

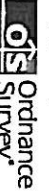


HEAD OF SERVICE ALAN G BARNES MCIVM CENV		Reproduced from Ordnance Survey maps with the permission of the Controller of Her Majesty's Stationery Office. Copyright. Unauthorised reproduction infringes Crown Copyright and may result in prosecution or legal proceedings.	
Disabled Bays		Licence No. LA03097L	
71 EAST HAMILTON STREET GREENOCK, PA15 2UA		Ordnance Survey	
DISABLED PERSONS' PARKING PLACE 11 OLDHALL DRIVE, KILMACOLM BAY No. 0453 REVOCATION		Scale : 1:500 Prepared by : R. MACKAY Drawn by : R. MACKAY Drawing No. :	
		Date : JAN 2010 Checked by : Approved by : File No. : 19/12	

# Inverclyde council

## ENVIRONMENTAL SERVICES



HEAD OF SERVICE ALAN G BARNES MCIWM CENV		Disabled Bays	
71 EAST HAMILTON STREET GREENOCK, PA15 2UA		Licence No. LA03097L  Ordnance Survey	
DISABLED PERSONS' PARKING PLACE 101 ORONSAY AVE, PORT GLASGOW BAY No. 0470 REVOCATION		Scale : 1:500	Date : JAN 2010
Prepared by : R. MACKAY		Drawn by : R. MACKAY	Checked by :
Drawing No. :		Approved by :	File No. : 19/12

Reproduced from Ordnance Survey mapping with the permission of the Controller of Her Majesty's Stationery Office. Crown Copyright. Unauthorised reproduction infringes Crown Copyright and may result in prosecution or legal proceedings.

# Inverclyde council

## ENVIRONMENTAL SERVICES



HEAD OF SERVICE  
ALAN G BARNES MCIVM CENV

71 EAST HAMILTON STREET  
GREENOCK, PA15 2UA

Reproduced from Ordnance Survey mapping with the permission of the Controller of Her Majesty's Stationery Office. Crown Copyright and may result in presentation or slight discrepancies.

Licence No. LA03997L

DISABLED PERSONS' PARKING PLACE

9 CHESTER ROAD, GREENOCK

BAY No. 0471 REVOCATION

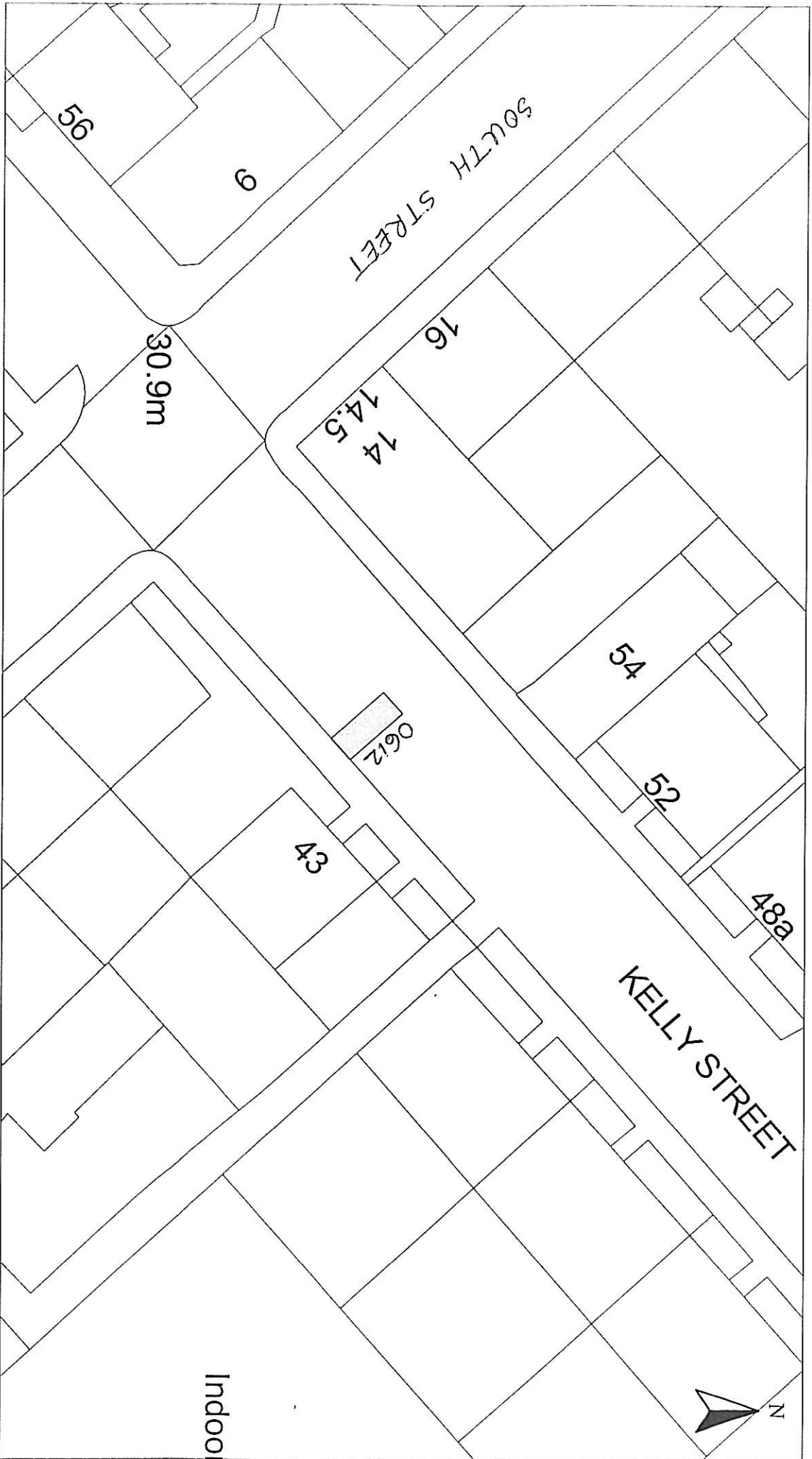
Scale :	1:500	Date :	NOV 2009
Prepared by :	R. MACKAY	Checked by :	
Drawn by :	R. MACKAY	Approved by :	
Drawing No. :		File No. :	19/12

# Inverclyde council

## ENVIRONMENTAL SERVICES



HEAD OF SERVICE ALAN G BARNES MCIVIM CENV		Disabled Bays	
71 EAST HAMILTON STREET GREENOCK, PA15 2UA		Licence No. LA03097L	
Reproduced from Ordnance Survey mappings with the permission of the Ordnance Survey. All rights reserved. Crown Copyright and may result in prosecution or legal proceedings.		Ordnance Survey	
DISABLED PERSONS' PARKING PLACE 28 BRAESIDE LANE, GREENOCK BAY No. 0576 REVOCATION			
Scale :	1:500	Date :	JAN 2010
Prepared by :	R. MACKAY	Checked by :	
Drawn by :	R. MACKAY	Approved by :	
Drawing No. :		File No. :	19/12



Indoor



HEAD OF SERVICE  
ALAN G BARNES MCIVM CENV

71 EAST HAMILTON STREET  
GREENOCK, PA15 2UA

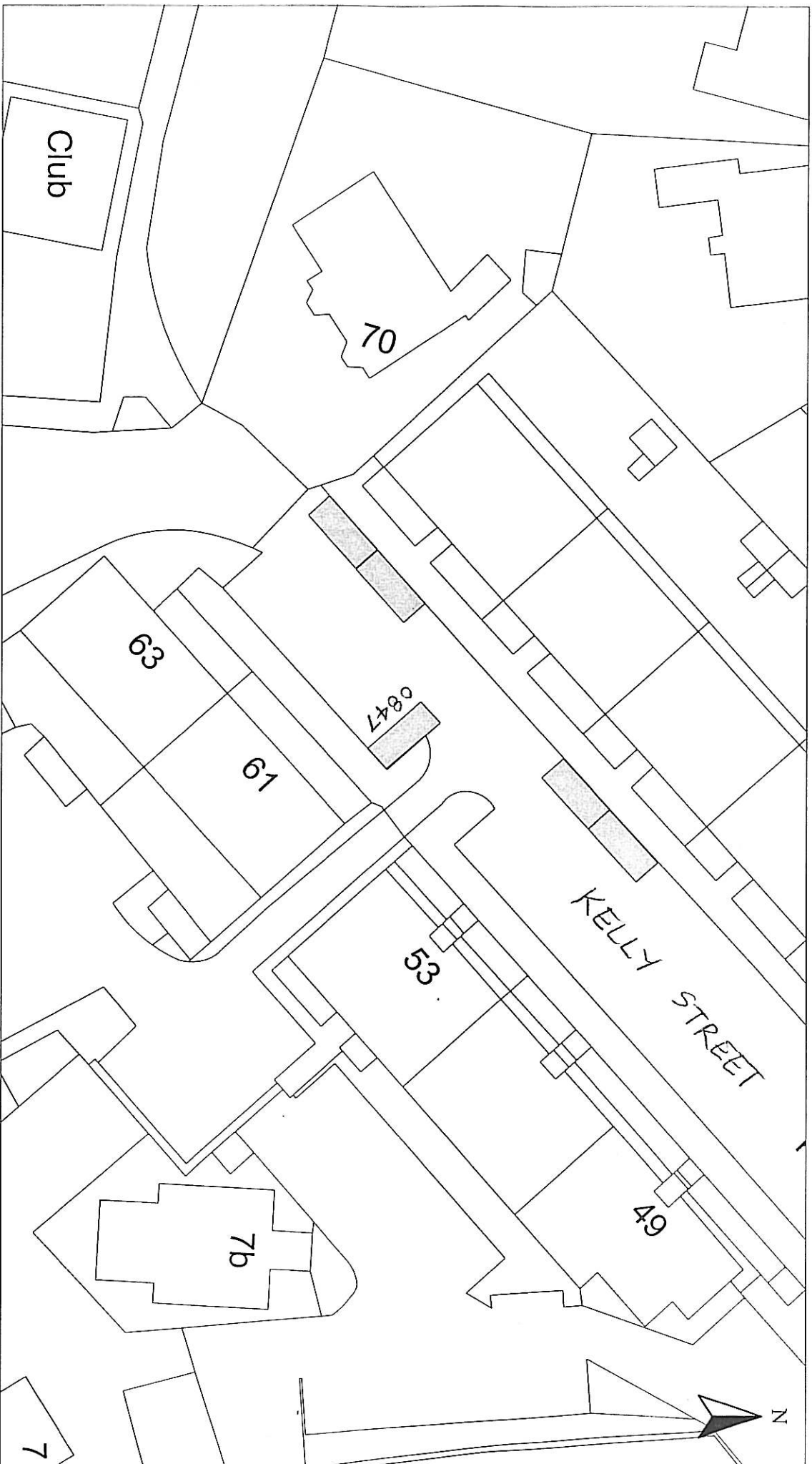
Reproduced from Ordnance Survey mapping with the permission of the Controller of Her Majesty's Stationery Office. Crown Copyright. Unauthorised reproduction infringes Crown Copyright and may result in prosecution or legal proceedings.

Licence No. LA03097L

DISABLED PERSONS' PARKING PLACE  
43 KELLY STREET, GREENOCK  
BAY No. 0612 REVOCATION

Scale :	1:500	Date :	JAN 2010
Prepared by :	R. MACKAY	Checked by :	
Drawn by :	R. MACKAY	Approved by :	
Drawing No. :		File No. :	19/12






HEAD OF SERVICE  
ALAN G BARNES MCIVM CENV

71 EAST HAMILTON STREET  
GREENOCK, PA15 2UA

Reproduced from Ordnance Survey mapping with the permission of the Controller of Her Majesty's Stationery Office. Crown Copyright. Unauthorised reproduction infringes Crown Copyright and may result in prosecution or legal proceedings.

Licence No. LA03097L

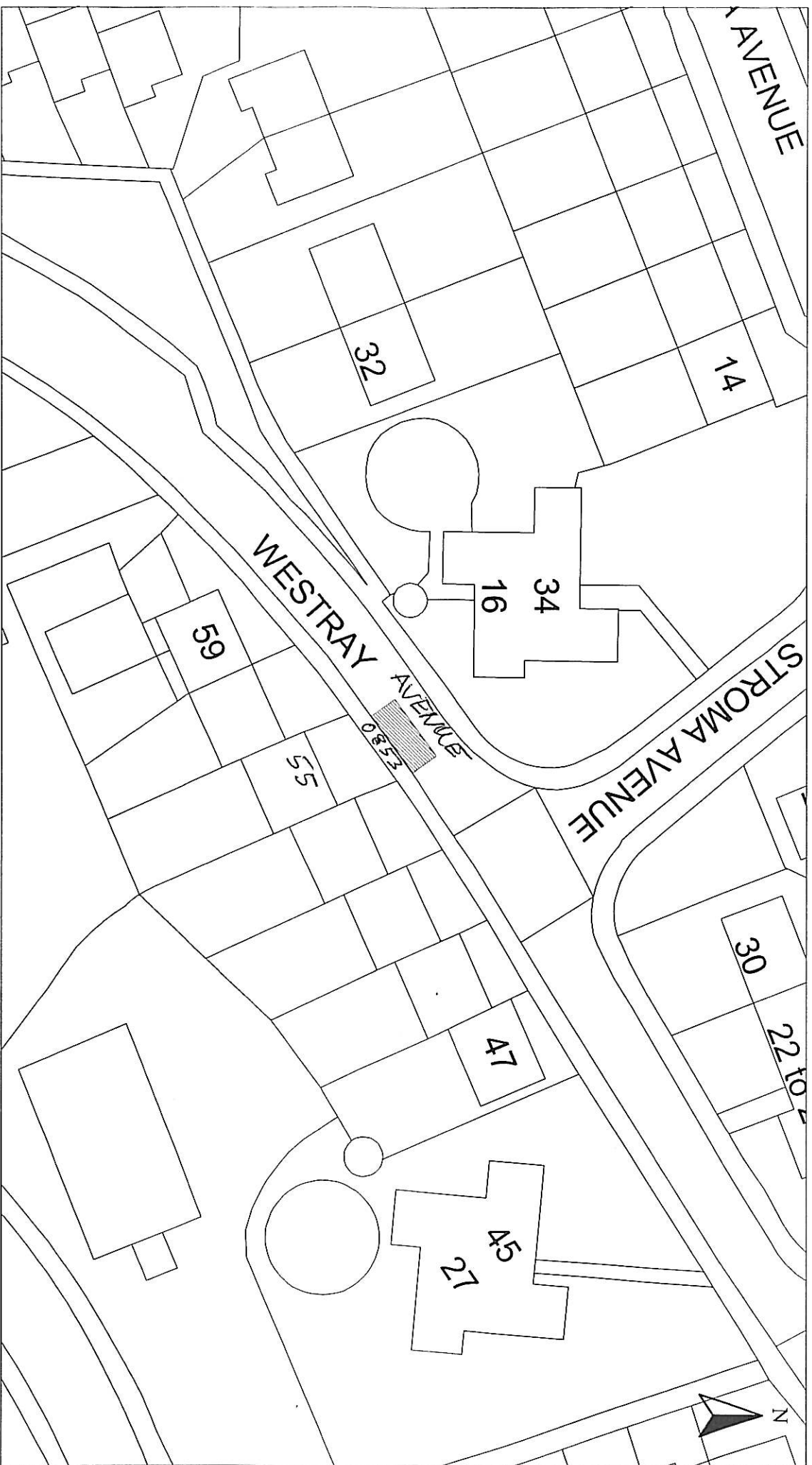


DISABLED PERSONS' PARKING PLACE

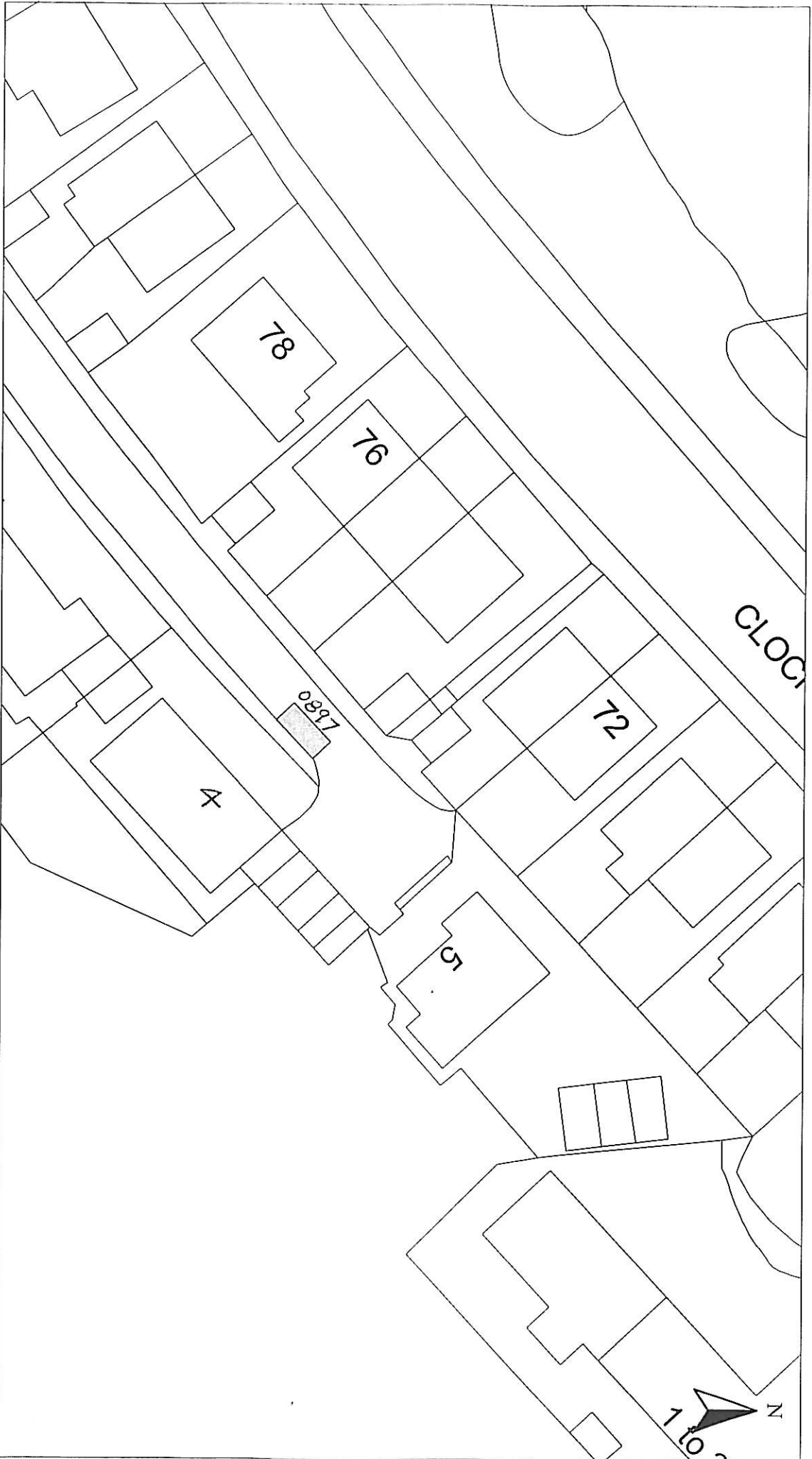
61 KELLY STREET, GREENOCK  
BAY No. 0847 REVOCATION

Scale :	1:500	Date :	JAN 2010
Prepared by :	R. MACKAY	Checked by :	
Drawn by :	R. MACKAY	Approved by :	
Drawing No. :		File No. :	19/12





HEAD OF SERVICE ALAN G BARNES MCIWM CENV		Reproduced from Ordnance Survey mapping with the permission of the Ordnance Survey. All rights reserved. Copyright © 2009 Ordnance Survey. Unauthorised reproduction infringes Ordnance Survey copyright and may result in prosecution or legal proceedings.	
Disabled Bays 71 EAST HAMILTON STREET GREENOCK, PA15 2UA		Licence No. LA03097L  Ordnance Survey	
DISABLED PERSONS' PARKING PLACE 55 WESTRAY AVENUE, PORT GLASGOW PLACE No. 0853 REVOCATION			
Scale :	1:500	Date :	NOV 2009
Prepared by :	R. MACKAY	Checked by :	
Drawn by :	R. MACKAY	Approved by :	
Drawing No. :		File No. :	19/12

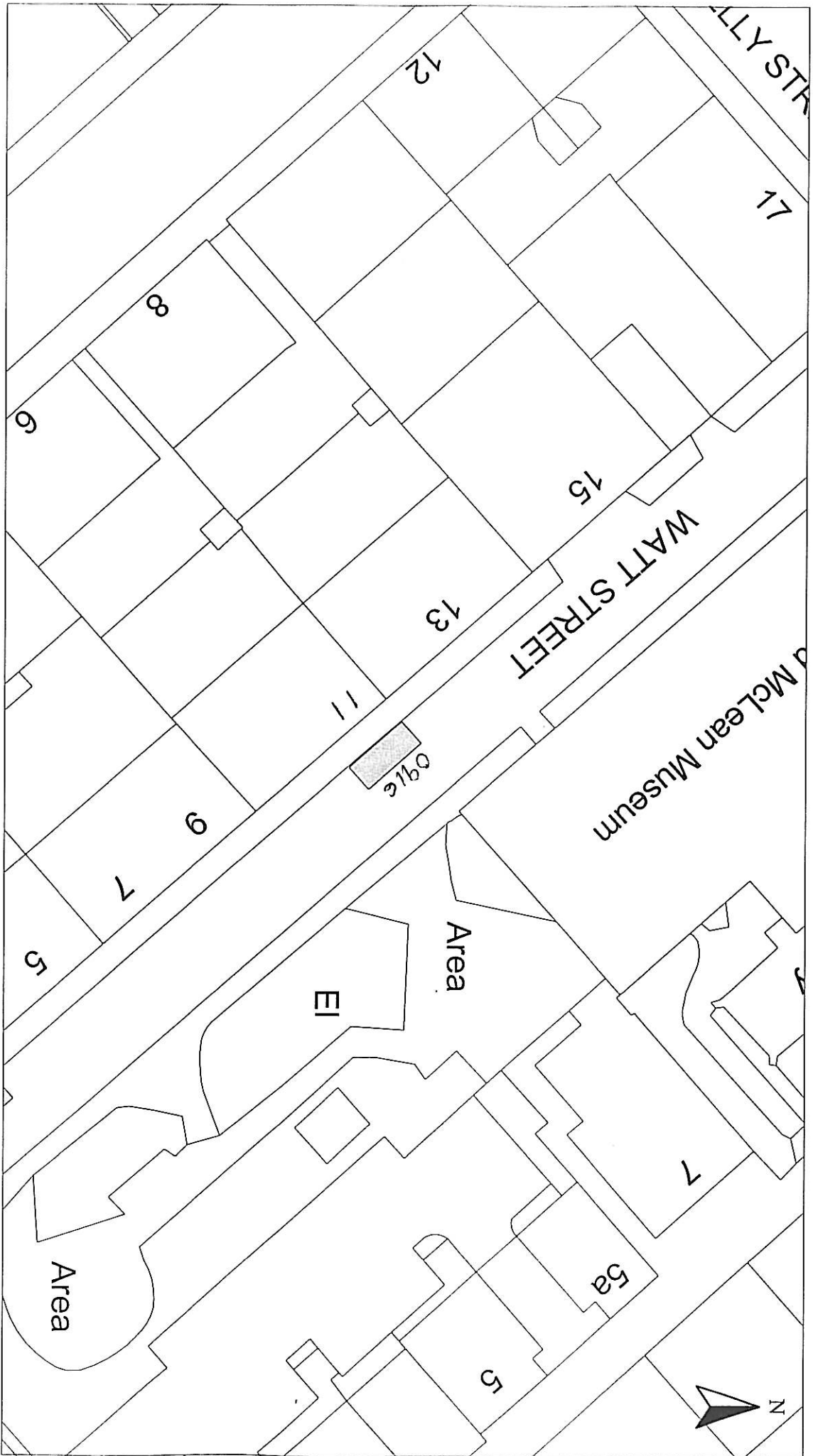


HEAD OF SERVICE ALAN G BARNES MCIVM CENV		Disabled Bays	
71 EAST HAMILTON STREET GREENOCK, PA15 2UA		Licence No. LA03097L	
Disabled Persons' Parking Place 4 LEVANNE PLACE, GOURROCK BAY No. 0897 REVOCATION		Scale : 1:500 Prepared by : R. MACKAY Drawn by : R. MACKAY Drawing No. :	
Date : JAN 2010		Checked by : Approved by : File No. : 19/12	

Reproduced from Ordnance Survey mapping with the permission of the Controller of Her Majesty's Stationery Office. Copyright. Unauthorised reproduction infringes Crown Copyright and may result in prosecution or legal proceedings.

Licence No. LA03097L

Ordnance Survey



HEAD OF SERVICE  
ALAN G BARNES MCIVM CENV

Disabled Bays

71 EAST HAMILTON STREET  
GREENOCK, PA15 2UA

Reproduced from Ordnance Survey mapping with the permission of the Ordnance Survey. All Rights Reserved. Copyright. Unauthorised reproduction infringes Crown Copyright and may result in prosecution or legal proceedings.

Licence No. LA03097L

DISABLED PERSONS' PARKING PLACE

11 WATT STREET, GREENOCK  
BAY No. 0916 REVOCATION

Scale :	1:500	Date :	JAN 2010
Prepared by :	R. MACKAY	Checked by :	
Drawn by :	R. MACKAY	Approved by :	
Drawing No. :		File No. :	19/12